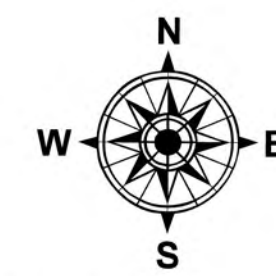



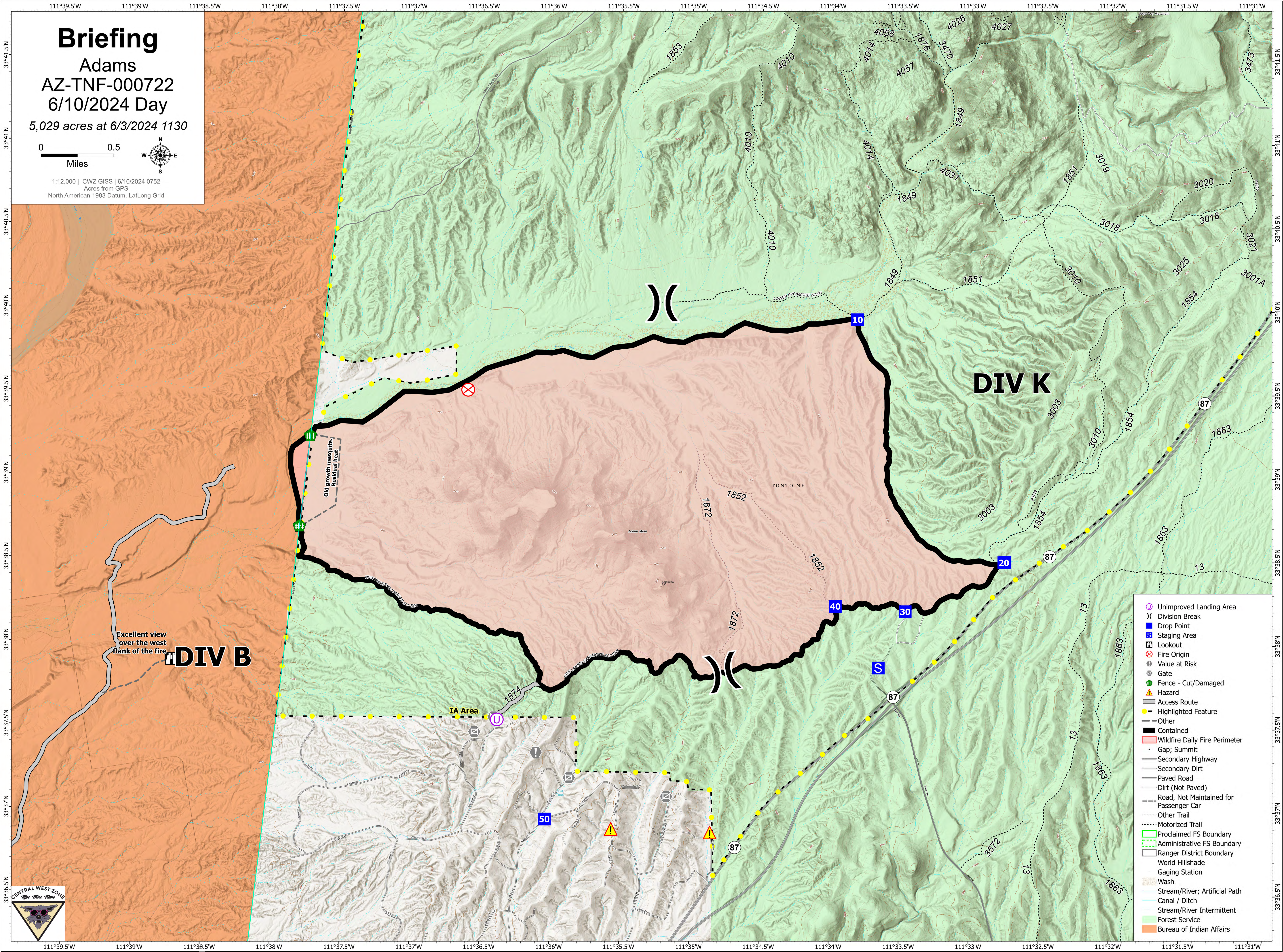
Briefing

Adams
AZ-TNF-000722
6/10/2024 Day

5,029 acres at 6/3/2024 1130



1:12,000 | CWZ GISS | 6/10/2024 0752
Acres from GPS
North American 1983 Datum, LatLong Grid



DIV K

DIV B

Excellent view
over the west
flank of the fire

Old growth mesquite,
Residual heat

IA Area

- Unimproved Landing Area
- Division Break
- Drop Point
- Staging Area
- Lookout
- Fire Origin
- Value at Risk
- Gate
- Fence - Cut/Damaged
- Hazard
- Access Route
- Highlighted Feature
- Other
- Contained
- Wildfire Daily Fire Perimeter
 - Gap; Summit
- Secondary Highway
- Secondary Dirt
- Paved Road
- Dirt (Not Paved)
- Road, Not Maintained for Passenger Car
- Other Trail
- Motorized Trail
- Proclaimed FS Boundary
- Administrative FS Boundary
- Ranger District Boundary
- World Hillshade
- Gaging Station
- Wash
- Stream/River; Artificial Path
- Canal / Ditch
- Stream/River Intermittent
- Forest Service
- Bureau of Indian Affairs

