
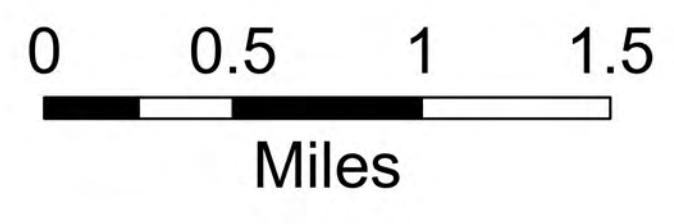


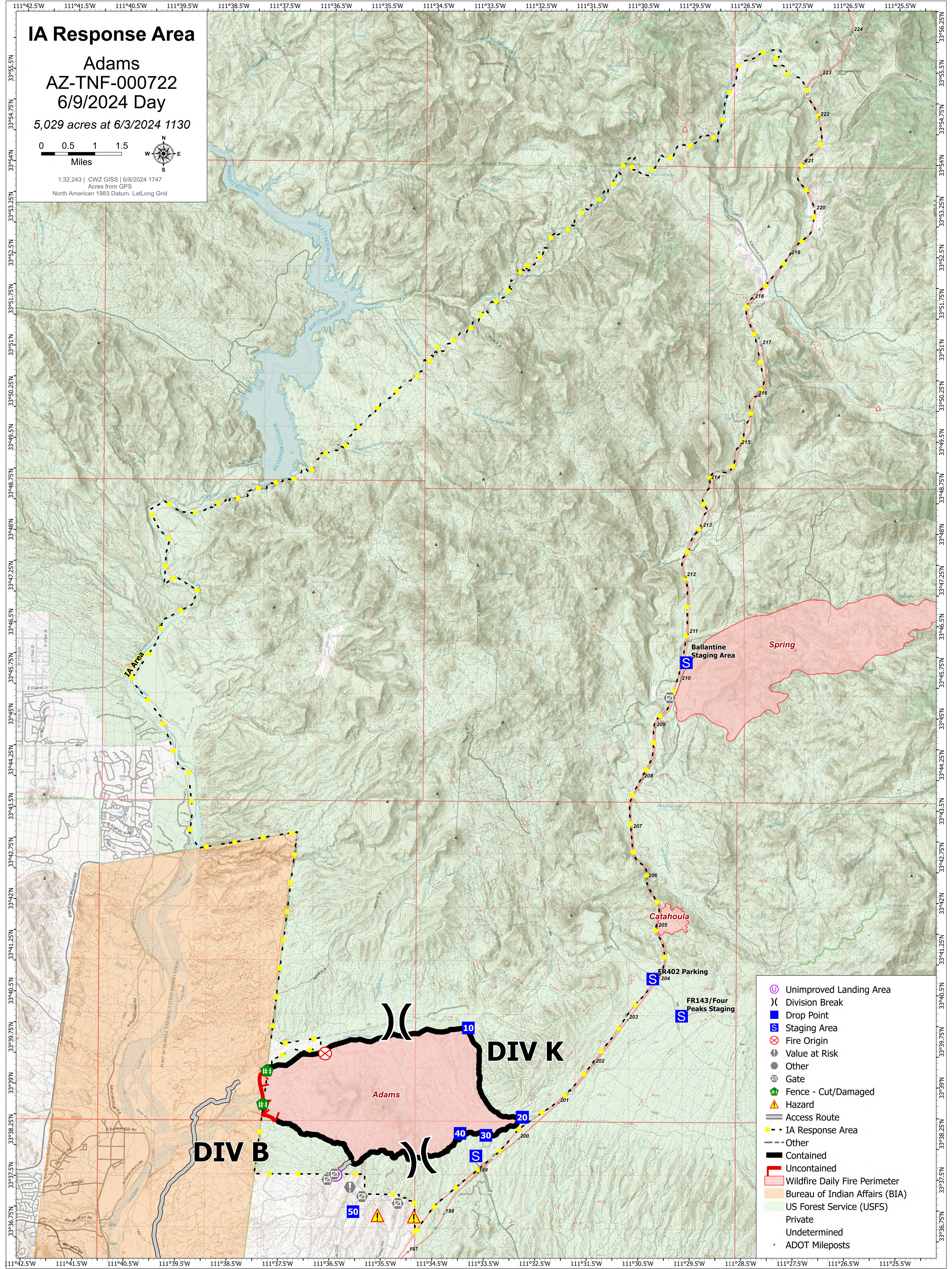
# IA Response Area

Adams  
AZ-TNF-000722  
6/9/2024 Day

5,029 acres at 6/3/2024 1130



1:32,243 | CWZ GIS | 6/8/2024 1747  
Acres from GPS  
North American 1983 Datum, LatLong Grid



- ⊕ Unimproved Landing Area
- ⌋ Division Break
- Drop Point
- S Staging Area
- ⊗ Fire Origin
- Ⓜ Value at Risk
- Ⓜ Other
- Ⓜ Gate
- ⊕ Fence - Cut/Damaged
- ⚠ Hazard
- Access Route
- - - IA Response Area
- - - Other
- Contained
- Uncontained
- Wildfire Daily Fire Perimeter
- Bureau of Indian Affairs (BIA)
- US Forest Service (USFS)
- Private
- Undetermined
- ADOT Mileposts