






Ownership

Black
 AZ-TNF-001130
 7/23/2024 Day

11,162 acres at 7/18/2024 2154hr

-  FS Wilderness Boundary
-  Forest Service Lands
-  National Park Service Lands
-  Contained
-  Uncontained



SOUTHWEST AREA



**INCIDENT
 MANAGEMENT
 TEAM 3**

0 0.5 1



Miles



NORTH

1:70,000 | SW3 CIMT

Produced 7/22/2024 1948 | Acres from IR and GPS
 North American 1983 Datum. | GCS (Latitude/Longitude)



Owner	Acres	Percent
NPS	<1	<1%
USFS	6105	54%
USFS Wilderness	5057	45%