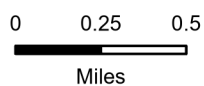










# Ops Map

Blue Bell  
AZ-PNF-0689

5 acres at June 24, 2024 1812



1:35,617 | 6/24/2024 2102  
Acres from IR and GPS  
North American 1983 Datum, Lat/Long Grid

-  Fire Location
-  Wildfire Daily Fire Perimeter
-  Fire History 2000 - 2023
-  Bureau of Land Management (BLM)
-  Local Government
-  State
-  US Forest Service (USFS)
-  Private