

Evacuation





Blue 2





























NM-LNF-000227


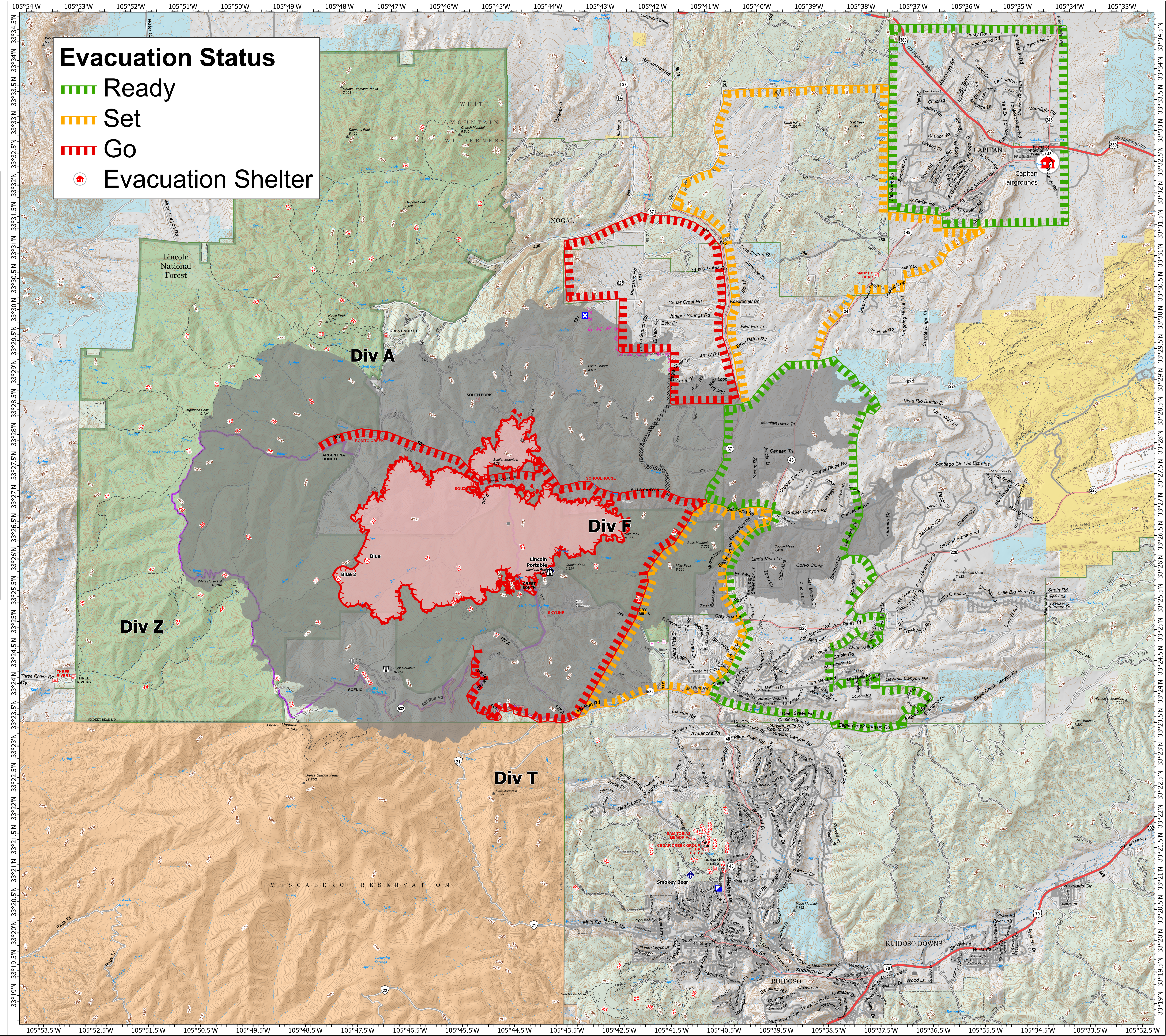
05/26/2024 Day

6,213 acres at 5/26/2024 0026

Evacuation Status

-  Ready
-  Set
-  Go
-  Evacuation Shelter

-  Structure
-  Incident Command Post
-  Closure
-  Lookout
-  Fire Origin
-  Value at Risk
-  Other
-  Mobile Weather Unit
-  Completed Dozer Line
-  Planned Dozer Line
-  Planned Hand Line
-  Uncontained
-  Wildfire Daily Fire Perimeter
-  Blue 2 Planning Area
-  Primary Highway
-  Secondary Highway
-  Secondary Paved
-  Secondary Dirt
-  Paved
-  Gravel Road
-  Dirt Road
-  Unimproved Road
-  Forest Service Roads Closed
-  FS Wilderness Boundary
-  Forest Service Land
-  Bureau of Land Management Lands
-  State Lands
-  Little Bear Fire 2012



1:35,000 5/26/2024 0904
North American 1983 Datum, LatLong Grid