











BLUE 2
NM-LNF-000227
06/05/2024 DAY
STRUCTURE
OVERVIEW

7,532 acres

as of 06/04/2024 1630

1:125,000 | SWIMT3

Produced 6/5/2024 1207 | Acres from IR Image Interpretation

-  Critical Communities
-  Primary Highway
-  Secondary Highway
-  Secondary Paved
-  Secondary Dirt
-  Paved
-  Gravel Road
-  Dirt Road
-  Unimproved Road
-  Administrative FS Boundary

-  FS Wilderness Boundary
-  Bureau of Land Management Lands
-  State Lands
-  Wildfire Daily Fire Perimeter

SOUTHWEST AREA



INCIDENT
 MANAGEMENT
 TEAM **3**

0 0.5

Miles



NORTH