



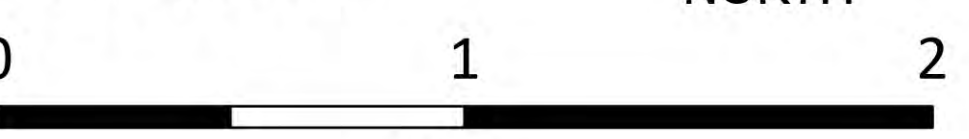
BLUE 2
NM-LNF-000227
6/16/2024
 7,532 acres
 as of 06/04/2024 1630

- | | | | | | | | | | | |
|----------------------|-----------------------------------|------------------|----------------------------|--------------------------------|------------------|-------------------|----------------------|--------------|-----------------|-------------------------|
| Completed Dozer Line | Completed Mixed Construction Line | Road Repair | Closed Roads | Ranger District Boundary | State Forest | Interpretive Site | Division Break | Repair Point | Gap Roads | Incorporated Place |
| Completed Fuel Break | Completed Road as Line | FS Roads | Highway | FS Wilderness Boundary | US Forest (USFS) | Ski Area | Lookout | Hazard | GTAC | Census Designated Place |
| Completed Hand Line | Access Route | Decommissioned | Paved Roads | Bureau of Indian Affairs (BIA) | Private | Alpine | Hot Spot - Spot Fire | Dip Site | Pedestrian Path | Three Rivers |
| | Repair Line | Paved Road | Dirt (Not Paved) | | Campground | Label Point | Wildfire Daily | Contained | Trail | Fire Perimeter |
| | | Gravel Road | Administrative FS Boundary | | Trailhead | Pump | Fire Perimeter | Uncontained | County Boundary | |
| | | Unimproved Roads | | | Picnic Site | Water Tank | | | | |
| | | | | | | Helispot | | | | |





NORTH



0 1 2 Miles

