





















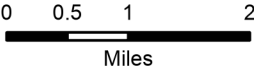
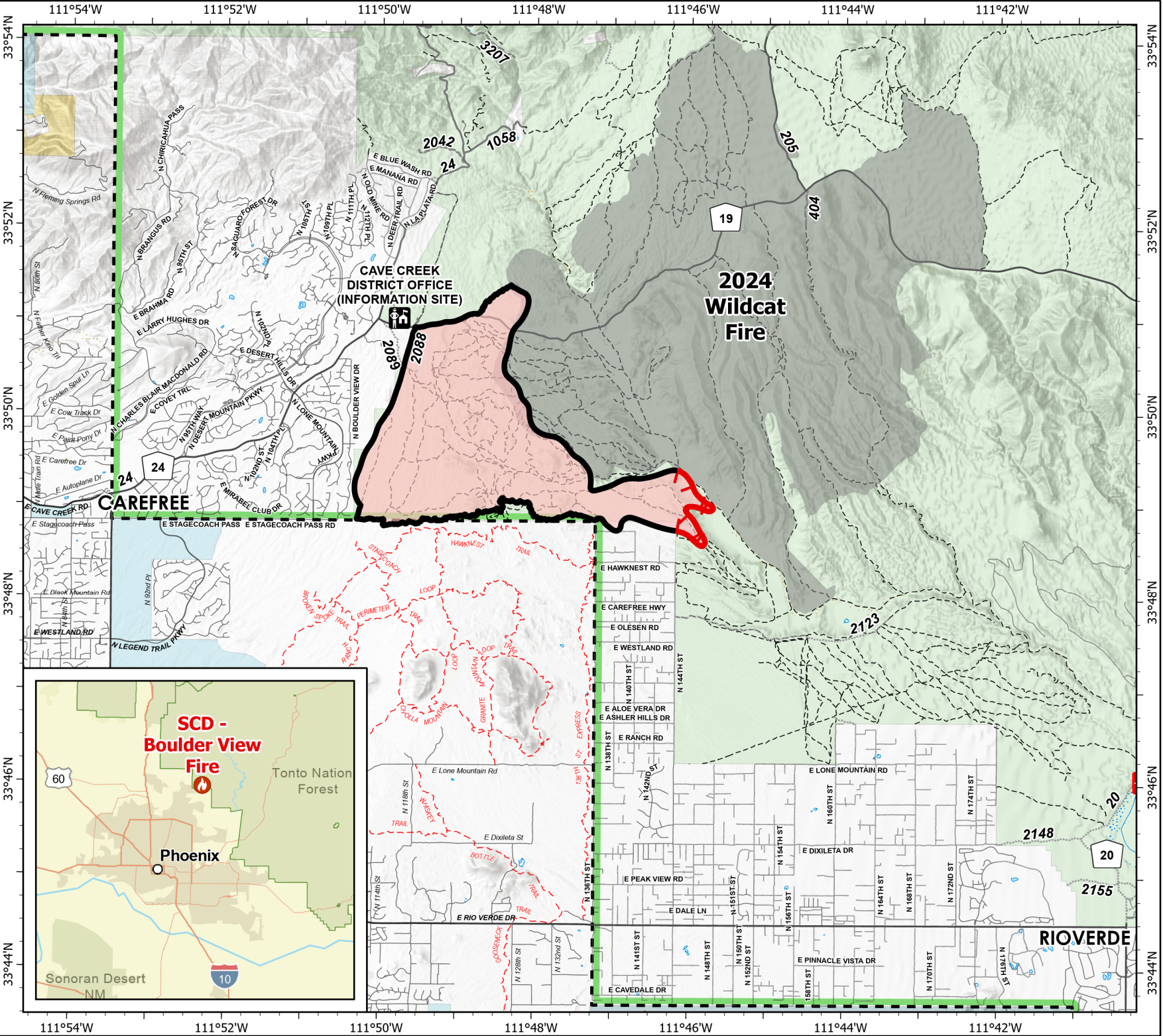


Public Information

SCD - Boulder View
 AZA4S-240980
 7/3/2024 DAY

3,711 acres at 20240630 1530

-  Contained Fire Edge
-  Uncontained Fire Edge
-  Fire Perimeter
-  2024 Wildcat Fire
-  Ranger Station
-  Picnic Site / Day Use Area
-  Paved Road
-  Dirt Road
-  Unimproved Road
-  Closed Road
-  Motorized Trail
-  Wash
-  Wetland
-  Lake / Pond
-  Lake / Pond (Intermittent)
-  Reservoir
-  Administrative FS Boundary
- Land Ownership**
-  Bureau of Land Management
-  US Forest Service
-  State
-  Local Government
-  Private



1:100,000 - CWZ GIS - 7/2/2024 1813
 Acres from aircraft and GPS
 North American 1983 Datum, Lat/Long
 Grid