

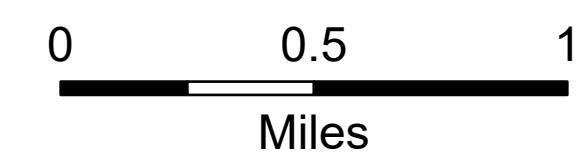

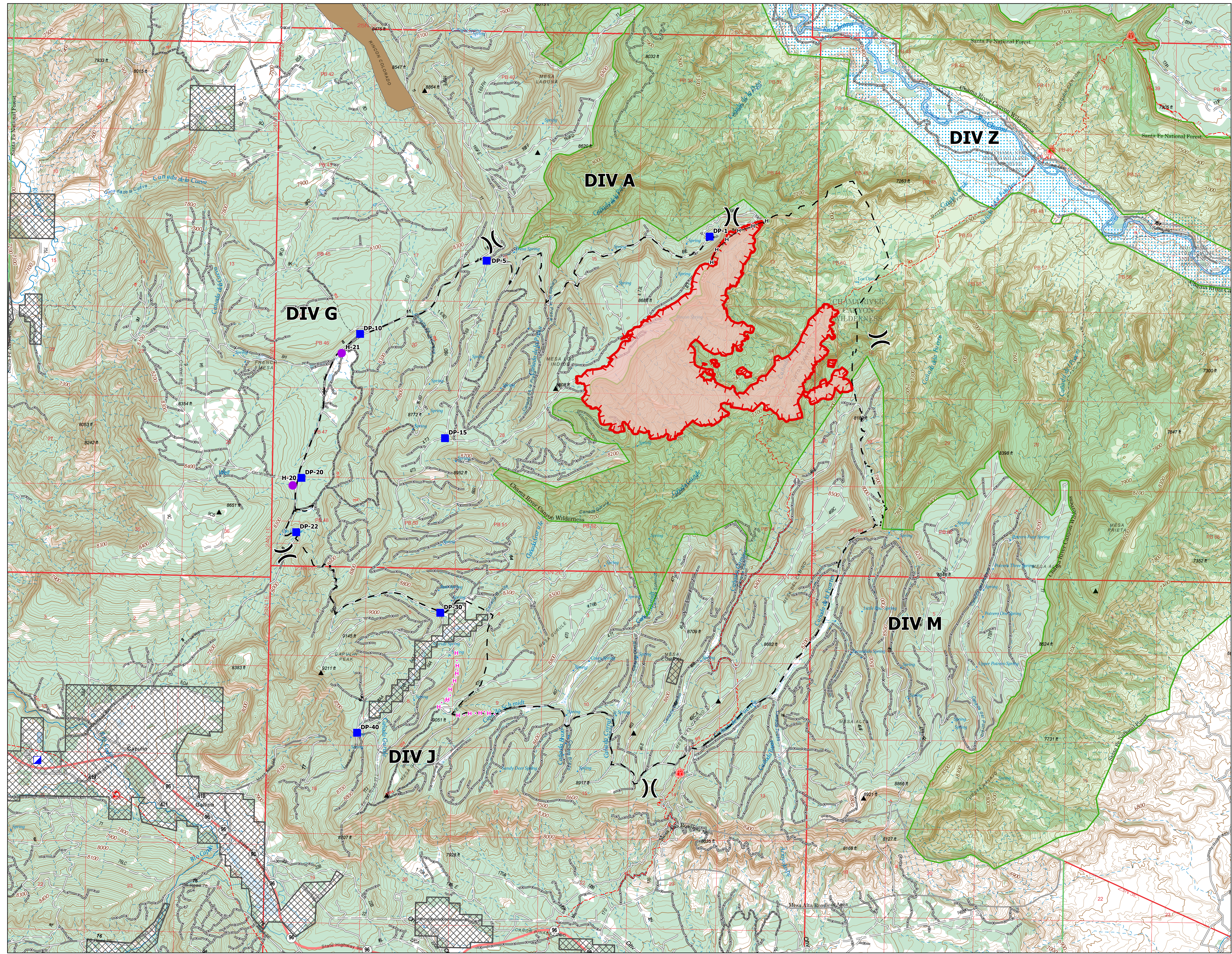
# Operations

Indio  
NM-SNF-000091  
5/24/24 Day

1,805 acres at 5/24/2024 0944

## Legend

- Accountable Property
  - Accountable Property
  - Other Property
- Event Point
  - Aerial Hazard
  - Airstrip or Airport
  - Aviation Check Point
  - Mobile Retardant Base
  - Helispot
  - Helibase
  - Sling Site
  - Unimproved Landing Area
  - UAS Launch and Recovery
- Assignment Breaks
  - Division Break
  - Branch Break
  - Zone Break
- Logistics
  - Medical
  - Incident Command Post
  - Drop Point
  - Closure
  - Camp
  - Staging Area
- Operations
  - Lookout
- Fire
  - Hot Spot - Spot Fire
  - Fire Origin
- Reference
  - Value at Risk
  - Other
  - Landmark
  - Gate
  - Fire Station
  - Bridge
- Repair
  - Structure Wrap
  - Stream Crossing
  - Road Repair
  - Retardant in Avoidance Area
  - Resource Location
  - Repair Point
  - Landing or Log Deck
  - Hazard Tree
  - Fence - Cut/Damaged
  - Dozer Push
  - Culvert
  - Clean Up Area
- Communications
  - Mobile Weather Unit
  - Internet Access
- Safety
  - Safety Zone
  - Hazard
- Water
  - Dip Site
  - Draft Site
  - Hydrant
  - Restricted Water Source
- IR Points
  - IR Isolated Heat Source
  - Possible IR Heat Source
- Event Line
  - Completed Burnout
  - Completed Dozer Line
  - Completed Fuel Break
  - Completed Hand Line
  - Completed Mixed Construction Line
  - Completed Plow Line
  - Completed Road as Line
  - Completed Road as Line
- Planning
  - Planned Burnout
  - Planned Dozer Line
  - Planned Fuel Break
  - Planned Hand Line
  - Planned Mixed Construction Line
  - Planned Plow Line
  - Planned Road as Line
  - Proposed Line
- Reference
  - Access Route
  - Highlighted Feature
  - Management Action Point
  - Other
- Repair
  - Repair Line
  - Road Repair
- Safety
  - Escape Route
  - Air Ops
    - Aerial Hazard
    - Water Drop
    - Foam Drop
  - Retardant Drop
  - Aviation Route
  - Temporary Flight Restriction
- Fire Perimeter
  - Fire Edge (Field Collection)
- Perimeter Line
  - FC Line Type
    - Contained
    - Uncontained
- IR Polygon
  - Area Covered by IR Flight
  - Cloud Cover
  - IR Heat Perimeter
  - IR Intense Heat
  - IR Scattered Heat
- Event Polygon
  - Polygon Type
    - Other
    - Prescribed Fire
    - Wildfire Daily Fire
    - Perimeter
- Ownership
  - Potential Perimeter
  - Private
  - Non-Federal Lands within Wilderness



1:24,000 | Josiah Salaz | 5/24/2024 2131  
Acres from IR and GPS  
North American 1983 Datum, LatLong Grid