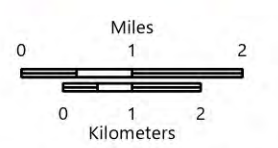


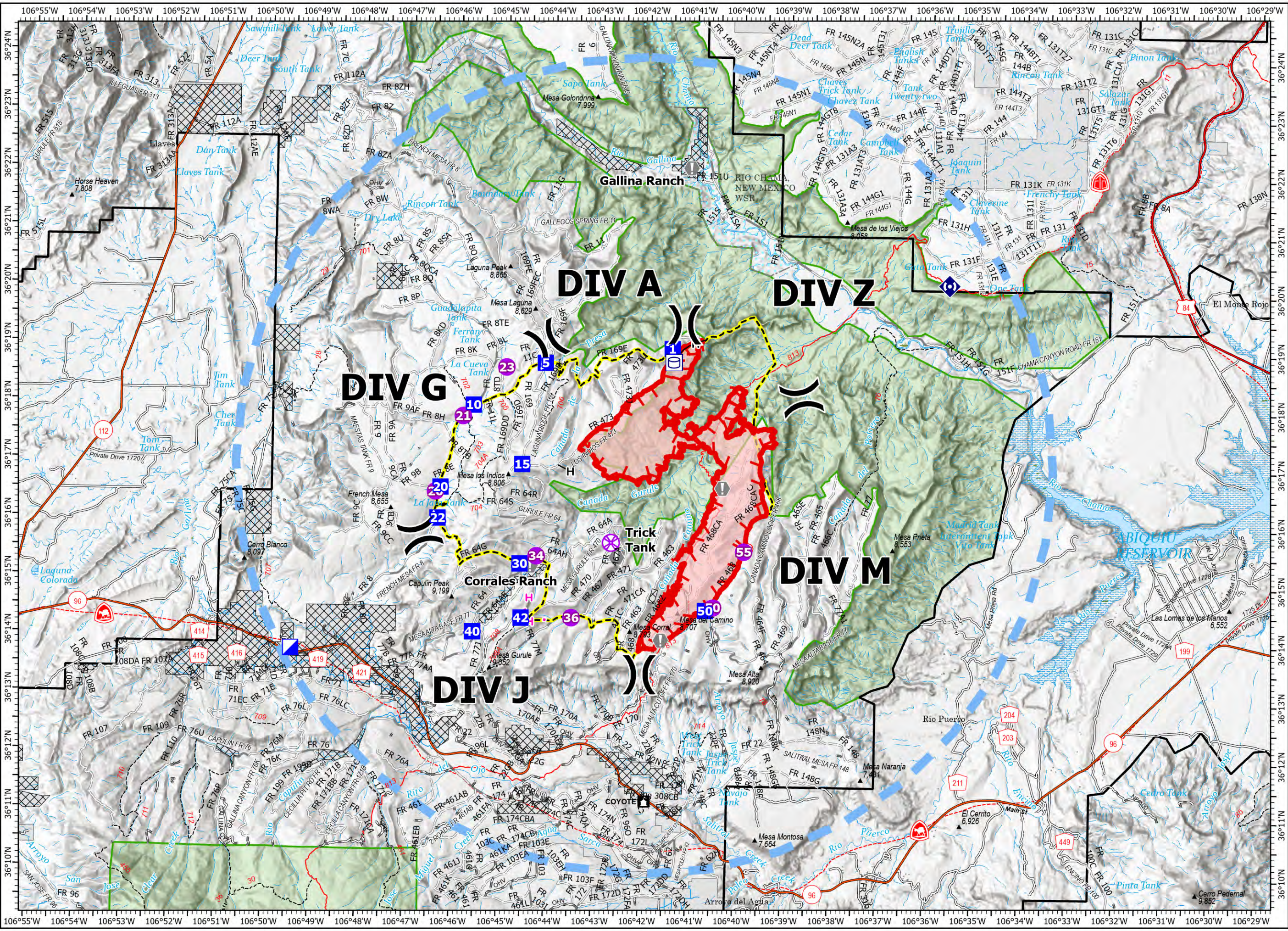
PILOT

Indios
NM-SNF-000091
5/28 Day Shift
4,709 acres at 5/27/2024 12:00

- Label Point
- Pump
- Water Tank
- Helispot
- UAS Launch and Recovery
- Division Break
- Incident Command Post
- Drop Point
- Hot Spot - Spot Fire
- Value at Risk
- Repeater
- Completed Hand Line
- Planned Hand Line
- Temporary Flight Restriction
- Uncontained
- Wildfire Daily Fire Perimeter
- Indios Potential Perimeter
- Private Inholdings
- Gap; Summit
- Ranger District Office
- Primary Highway
- Secondary Highway
- Road, Unspecified
- Trail
- National Designated Trail
- USFS Proclaimed Forest Grassland
- Wild and Scenic River
- Non Forest
- Forest Service Wilderness Area



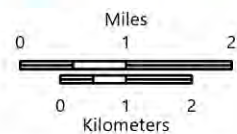
1:110,000 - SW Team 4 - 5/27/2024 1907
Acres from IR and GPS
North American 1983 Datum, Lat/Long Grid



PILOT TABLE

Indios
 NM-SNF-000091
 5/28 Day Shift
 4,709 acres at 5/27/2024 12:00

FC Point Type	Label	Comments	Elevation (Feet)	Latitude WGS84 DDM	Longitude WGS84 DDM
Drop Point	1	Coronado High School		36° 19.009' N	106° 41.444' W
Drop Point	10			36° 17.998' N	106° 45.640' W
Drop Point	15			36° 16.995' N	106° 44.593' W
Drop Point	20			36° 16.582' N	106° 46.315' W
Drop Point	22			36° 16.051' N	106° 46.366' W
Drop Point	30			36° 15.290' N	106° 44.612' W
Drop Point	40			36° 14.103' N	106° 45.588' W
Drop Point	42			36° 14.353' N	106° 44.569' W
Drop Point	5			36° 18.735' N	106° 44.129' W
Drop Point	50			36° 14.522' N	106° 40.667' W
Helispot	20			36° 16.507' N	106° 46.419' W
Helispot	21			36° 17.807' N	106° 45.858' W
Helispot	23			36° 18.653' N	106° 44.953' W
Helispot	34			36° 15.425' N	106° 44.263' W
Helispot	36			36° 14.367' N	106° 43.501' W
Helispot	50			36° 14.578' N	106° 40.505' W
Helispot	55			36° 15.548' N	106° 39.869' W
Hot Spot - Spot Fire		5/27/2024 12:07		36° 15.606' N	106° 39.782' W
Incident Command Post				36° 13.779' N	106° 49.436' W
Repeater		Command 9		36° 20.162' N	106° 35.591' W
Repeater	Encino Lookout	Command 8		36° 07.385' N	106° 33.187' W
Repeater	L1 / Deadman Lookout	Command 7		36° 25.601' N	106° 46.569' W
UAS Launch and Recovery				36° 15.672' N	106° 42.684' W
Value at Risk		Interprative sign, prepped/fuels treatment completed.		36° 16.634' N	106° 40.341' W
Value at Risk		Interprative sign, prepped/fuels treatment completed.		36° 14.003' N	106° 41.599' W
Value at Risk	Corrales Ranch			36° 15.258' N	106° 44.387' W
Value at Risk	Gallina Ranch			36° 22.117' N	106° 41.102' W
Value at Risk	Trick Tank	Trick Tank wood features		36° 15.420' N	106° 42.561' W



1:115,000 - SW Team 4 - 5/27/2024 1908
 Acres from IR and GPS
 North American 1983 Datum- Lat/Long Grid