







IAP

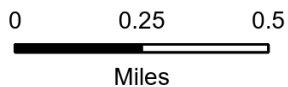
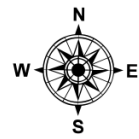
Moser

NMLNF-000243

05/23/2024

96 acres at 20240521 1315hrs

-  Structure
-  Incident Command Post
-  Drop Point
-  Staging Area
-  Hot Spot - Spot Fire
-  Other
-  Dip Site
-  Completed Dozer Line
-  Completed Hand Line
-  Access Route
-  Contained
-  Uncontained
-  Wildfire Daily Fire Perimeter
-  Primary Highway
-  Secondary Highway
-  Paved
-  Gravel Road
-  Dirt Road
-  Unimproved Road
-  Forest Service Roads Closed
-  Forest Service Land



1:24,000 | RIST 2024 | 5/22/2024 1559
 Acres from NIFS
 North American 1983 Datum, LatLong Grid

