

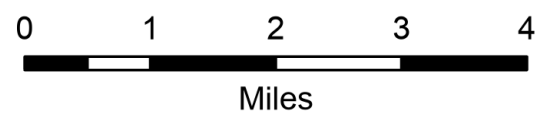
Public Information

Pius

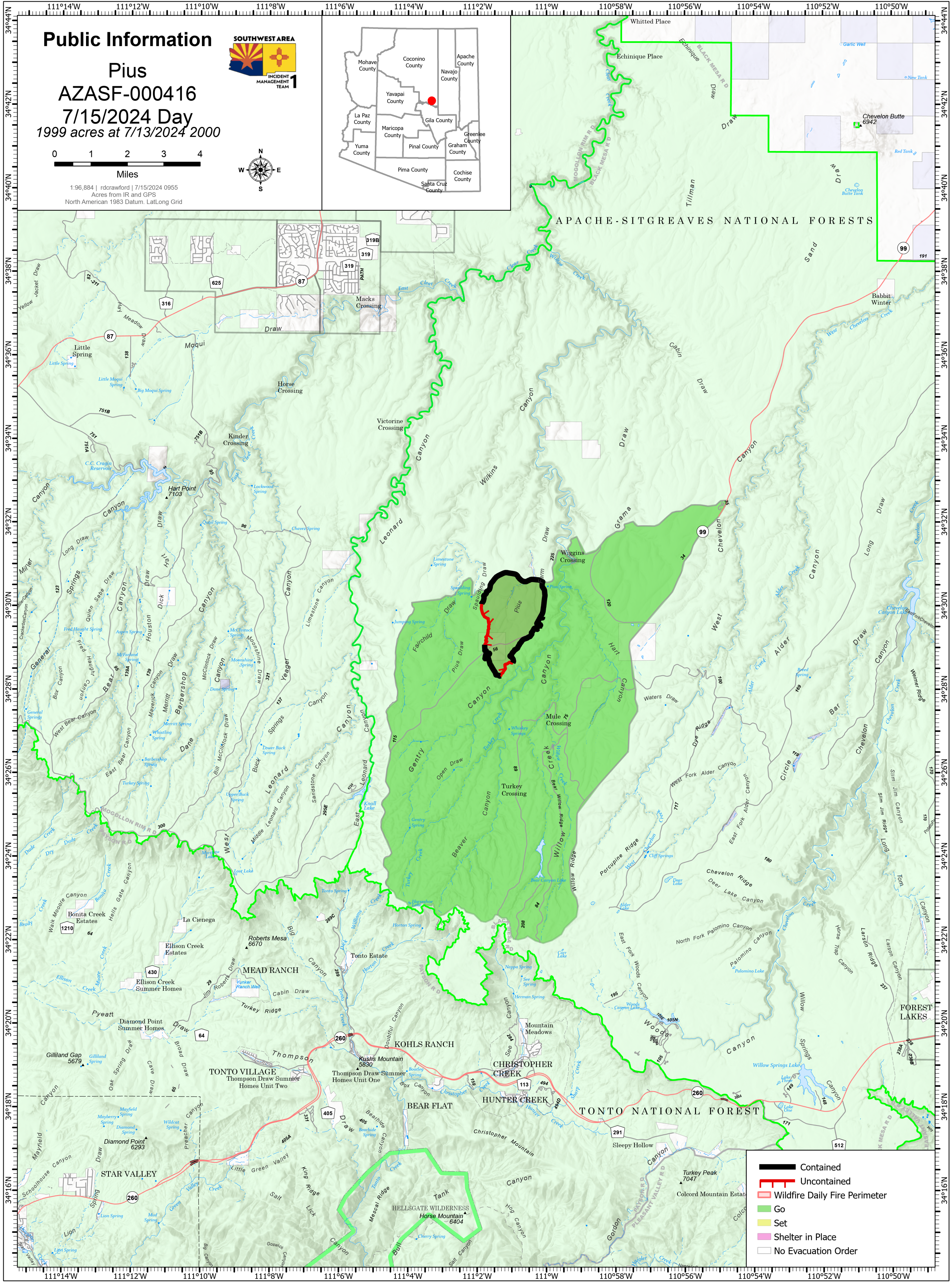
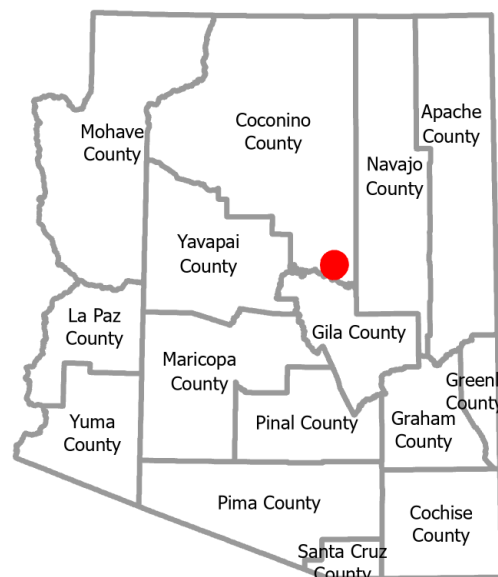
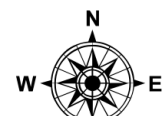
AZASF-000416

7/15/2024 Day

1999 acres at 7/13/2024 2000



1:96,884 | rdcrwford | 7/15/2024 0955
Acres from IR and GPS
North American 1983 Datum, Lat/Long Grid



- Contained
- Uncontained
- Wildfire Daily Fire Perimeter
- Go
- Set
- Shelter in Place
- No Evacuation Order