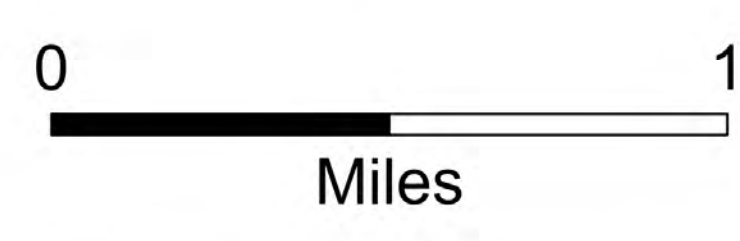
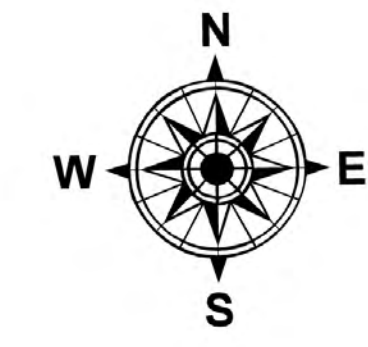
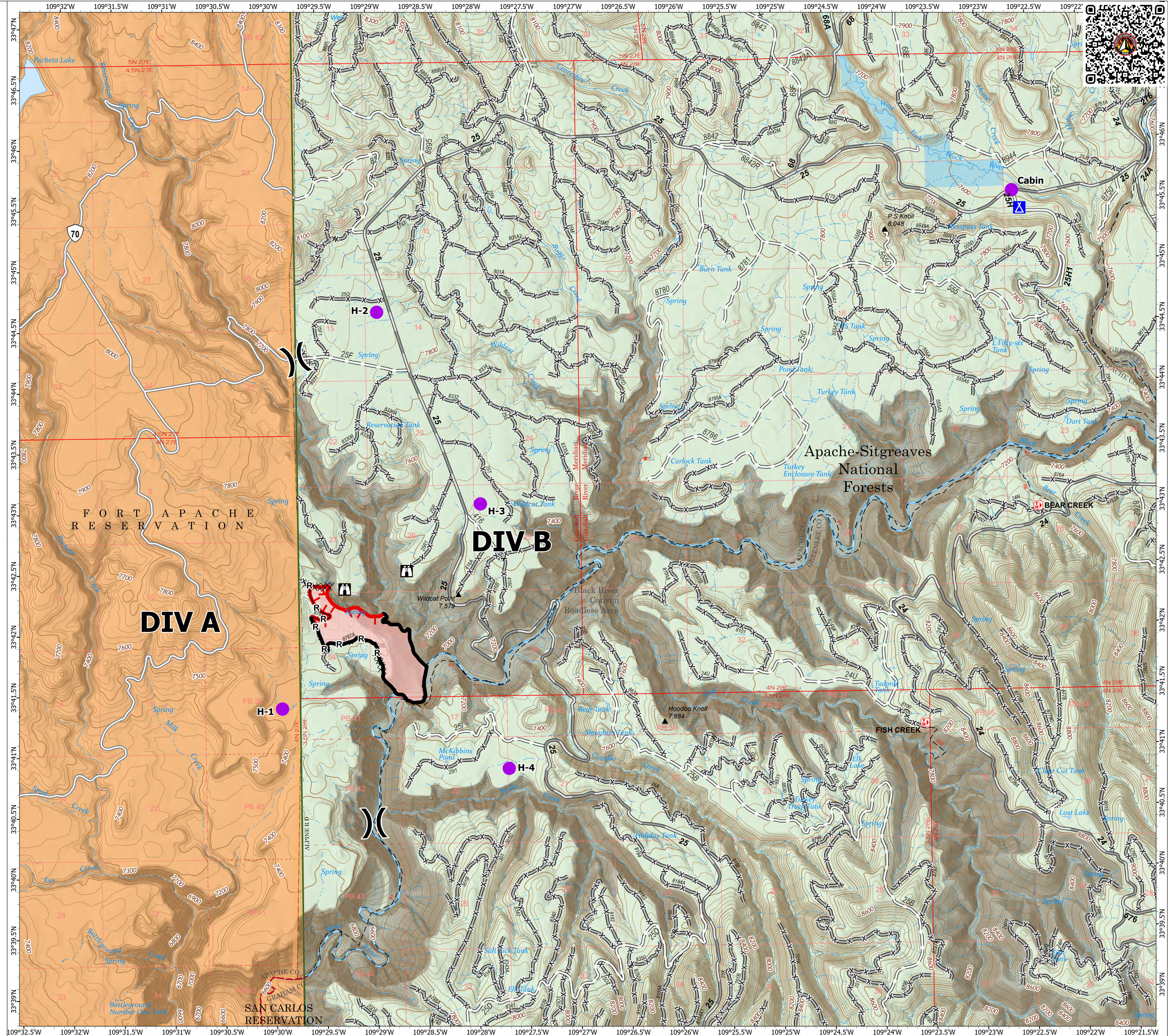


Operations

Reservation Creek
AZASF-000431
07/20/2024 Day

285 acres at 20240717 2013hrs

- Structure
- Helispot
- Division Break
- Camp
- Lookout
- Completed Dozer Line
- Completed Road as Line
- Fence
- Contained
- Uncontained
- Wildfire Daily Fire Perimeter
- County Road (Dirt)
- Secondary Dirt
- Gravel Road
- Dirt Road
- Unimproved Road
- Forest Service Roads Closed
- USFS Roadless Areas
- Forest Service Land
- State Lands
- American Indian Lands



1:18,000 | RIST 2024 | 7/19/2024 1957
Acres from GPS
North American 1983 Datum. LatLong Grid