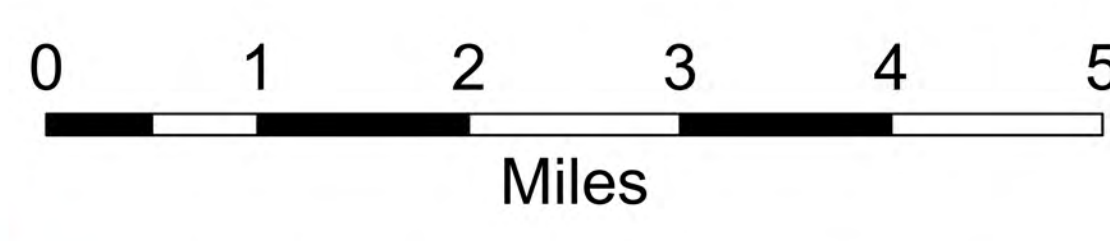
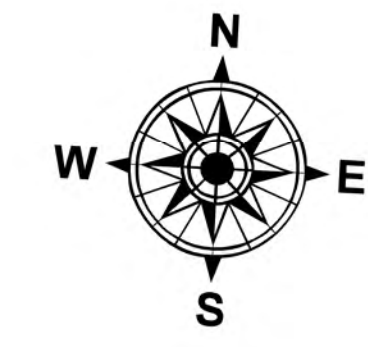
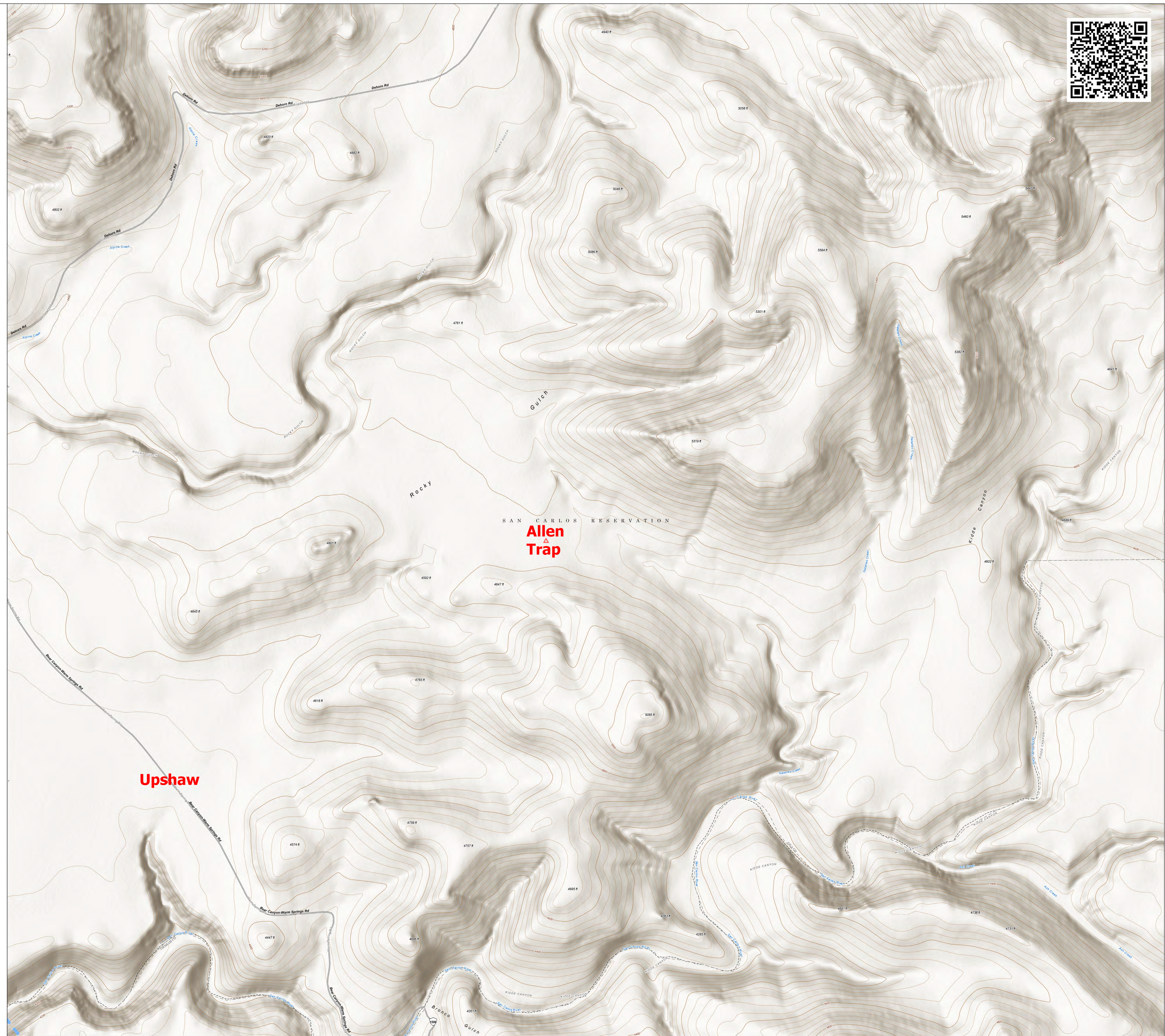


# Operations

Rock  
AZSCA001243  
07/21/2024 Day

0.1 acres at 20240720 1907Hrs

- USFS Landforms
- HIFLD Plus GTAC
- Road
- Reservoir
- Boundaries - PADUS Proclamation USGS 2024
- Designation Type, Manager Name
- Indian Reservation
- County Boundary
- Contours
- Index
- Intermediate
- Label Point
- Event Line
- Completed Burnout
- Completed Dozer Line
- Completed Fuel Break
- Completed Hand Line
- Completed Mixed Construction Line
- Completed Flow Line
- Completed Road as Line
- Planned Burnout
- Planned Dozer Line
- Planned Fuel Break
- Planned Hand Line
- Planned Mixed Construction Line
- Planned Flow Line
- Planned Road as Line
- Proposed Line
- Access Route
- Fence
- Highlighted Feature
- Management Action Point
- Other
- Repair Line
- Road Repair
- Escape Route
- Aerial Hazard
- Water Drop
- Foam Drop
- Retardant Drop
- Aviation Route
- Temporary Flight Restriction
- Fire Edge (Field Collection)
- Other
- Prescribed Fire
- Wildfire Daily Fire Perimeter



1:57,600 | RIST 2024 | 7/21/2024 1936  
Source Statement  
North American 1983 Datum, LatLong Grid