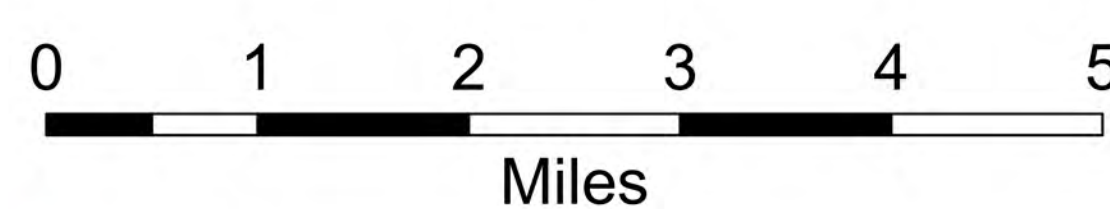

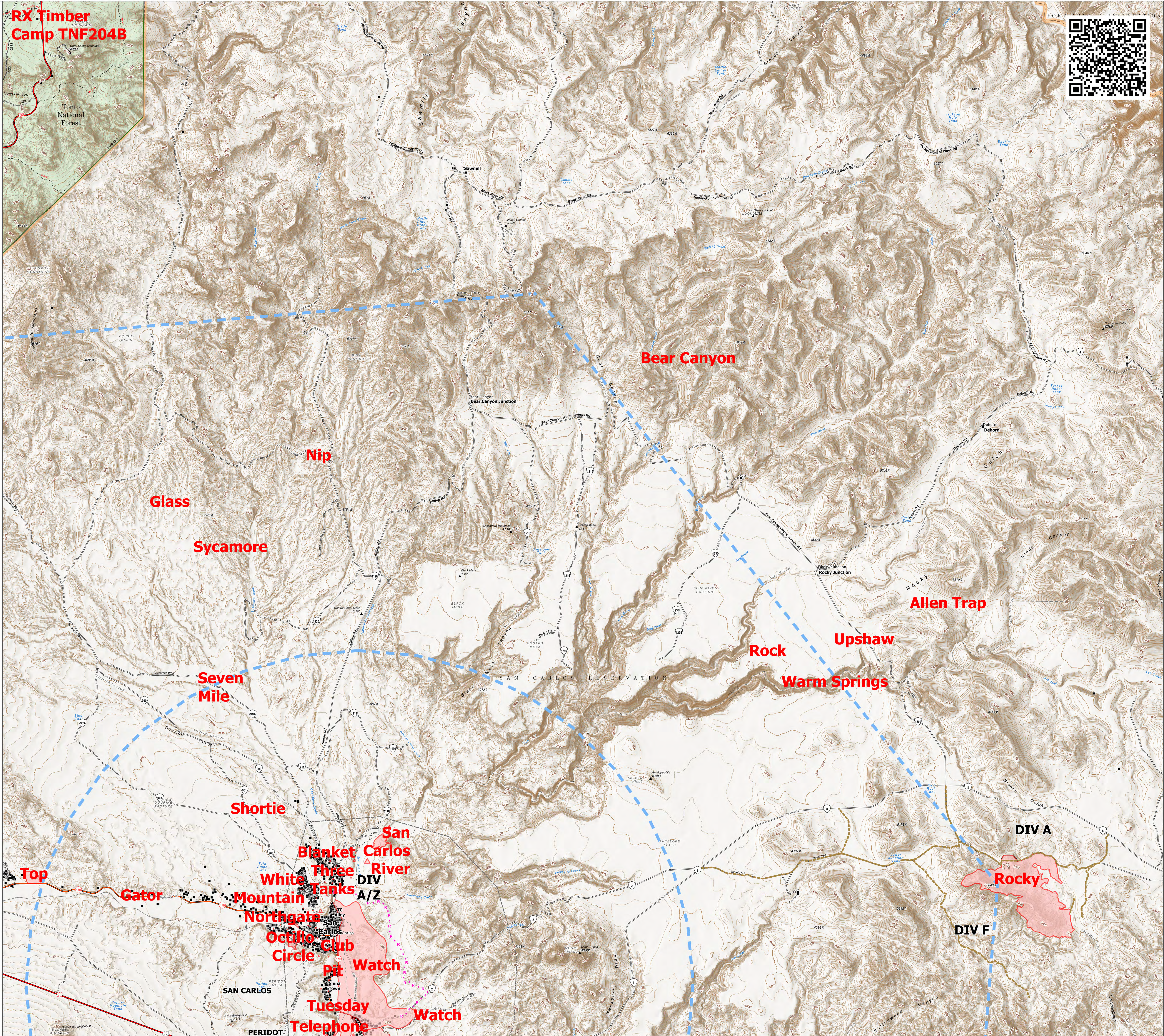


Operations

Rock
AZSCA001243
07/21/2024 Day

0.1 acres at 20240720 1907Hrs

- USA Structures
 - Custom
 - Landform Area
 - USGS
 - FCODE
 - HIFLD Plus GTAC
 - GapRoads GTAC
 - FS Trails Internal
 - NATIONAL_TRAIL_DE
 - TRAIL_TYPE
 - MVUM Plus GTAC
 - Symbol_Name
 - Event Line
 - Event Polygon
- Ranger District Boundary
 - Reservation Boundaries - PADUS
 - Proclamation USGS 2024
 - Designation Type, Manager Name
 - CENSUS Places
 - CLASSFP
 - Contours
 - FS Basic Ownership
 - OWNERCLASSIFICATI
 - Label Point
- Completed Mixed Construction Line
 - Completed Plow Line
 - Completed Road as Line
 - Planned Burnout
 - Planned Duster Line
 - Planned Fuel Break
 - Planned Hand Line
 - Planned Mowed Construction Line
 - Planned Plow Line
 - Planned Road as Line
 - Proposed Line
 - Access Route
 - Fence
 - Highlighted Feature
 - Management Action Point
 - Other
 - Repair Line
 - Road Repair
 - Escape Route
 - Aerial Hazard
 - Water Drop
 - Foam Drop
 - Retardant Drop
 - Aviation Route
 - Temporary Flight Restriction
 - Fire Edge (Field Collection)
 - Other
 - Prescribed Fire
 - Wildfire Daily Fire Perimeter



1:57,600 | RIST 2024 | 7/21/2024 1915
Source Statement
North American 1983 Datum, LatLong Grid