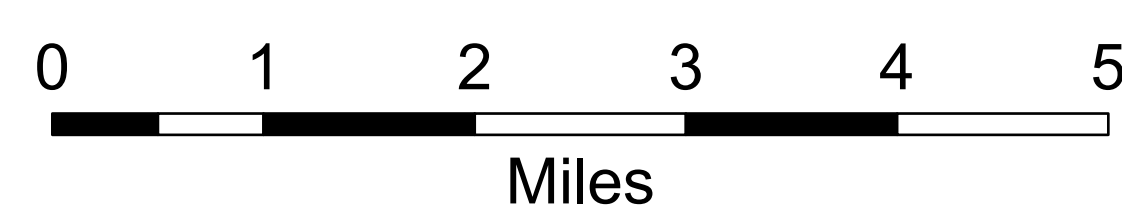
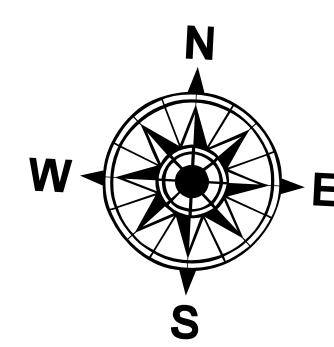
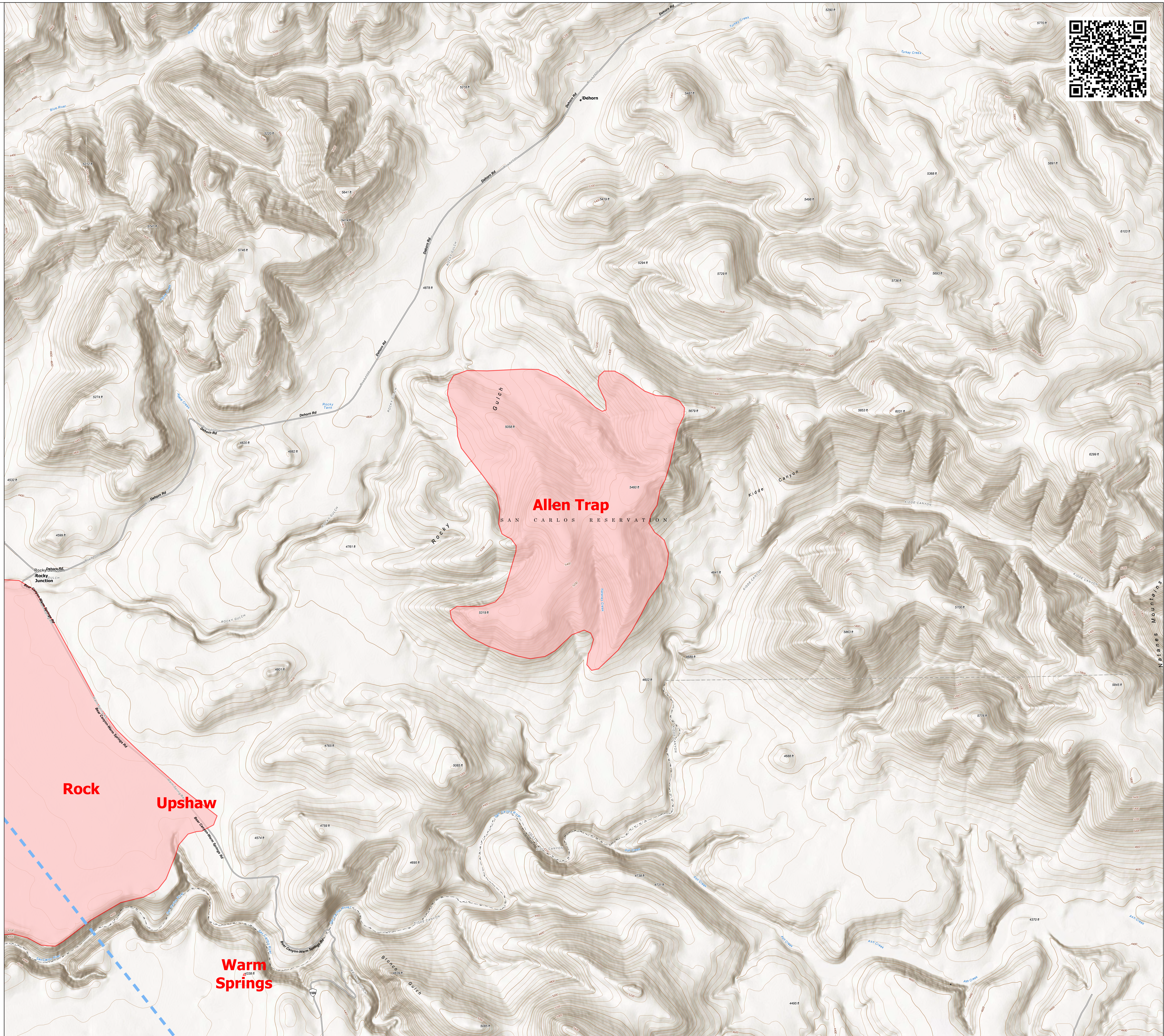


# Operations

Rock  
AZSCA001243  
07/23/2024 Day

4303 acres at 07/22/2024 1450 Hrs

- USA Structures
- Custom
  - Structure
- Landform Area
- USGS
- FCODE
  - Other - label only
  - USFS Landforms
  - GNIS Populated Places
  - Some
- HIFLD Plus GTAC
  - Road
- Reservation Boundaries - PADUS
- Proclamation USGS 2024
- Designation Type, Manager Name
  - Indian Reservation
  - County Boundary
- Contours
  - Index
  - Intermediate
  - Depression
  - Intermediate
- Event Line
  - Temporary Flight Restriction
- Event Polygon
  - Wildfire Daily Fire Perimeter



1:57,600 | RIST 2024 | 7/22/2024 1827  
GPS  
North American 1983 Datum, LatLong Grid