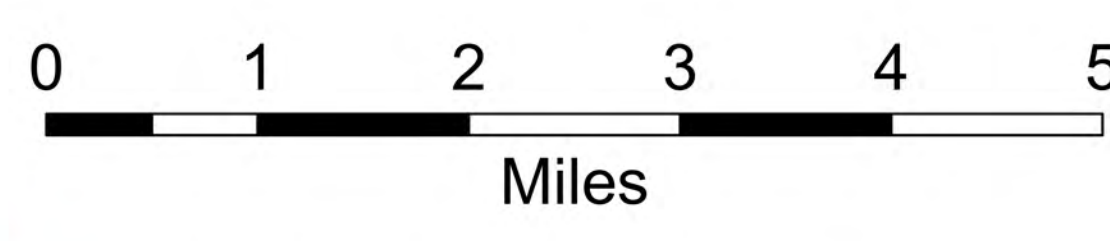
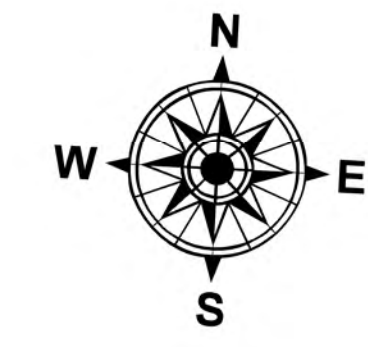
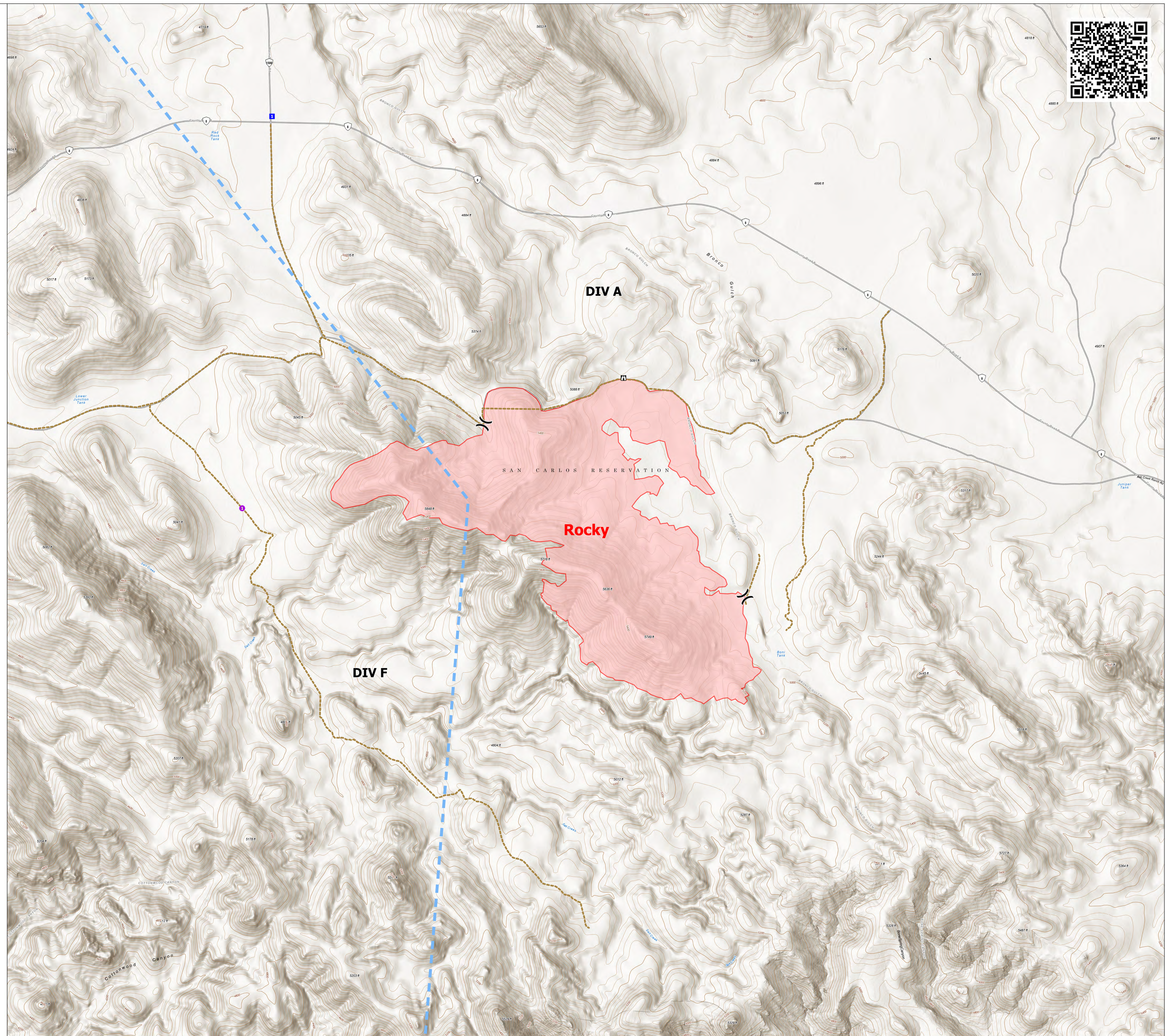


# Operations

Rock  
AZSCA001243  
07/23/2024 Day

4303 acres at 07/22/2024 1450 Hrs

- USA Structures
- Custom
- HIFLD Plus GTAC
- Resorption
- Boundaries - PADUS
- Proclamation USGS 2024
- Designation Type
- Manager Name
- Contour
- Event Point



1:57,600 | RIST 2024 | 7/22/2024 1815  
GPS  
North American 1983 Datum, LatLong Grid