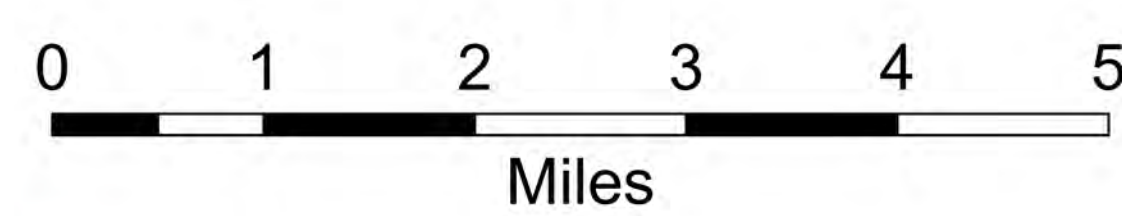
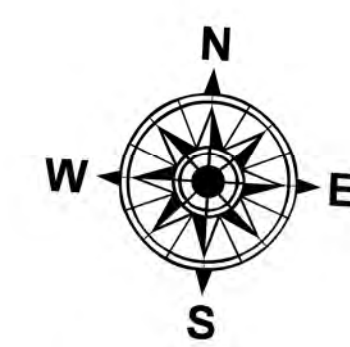
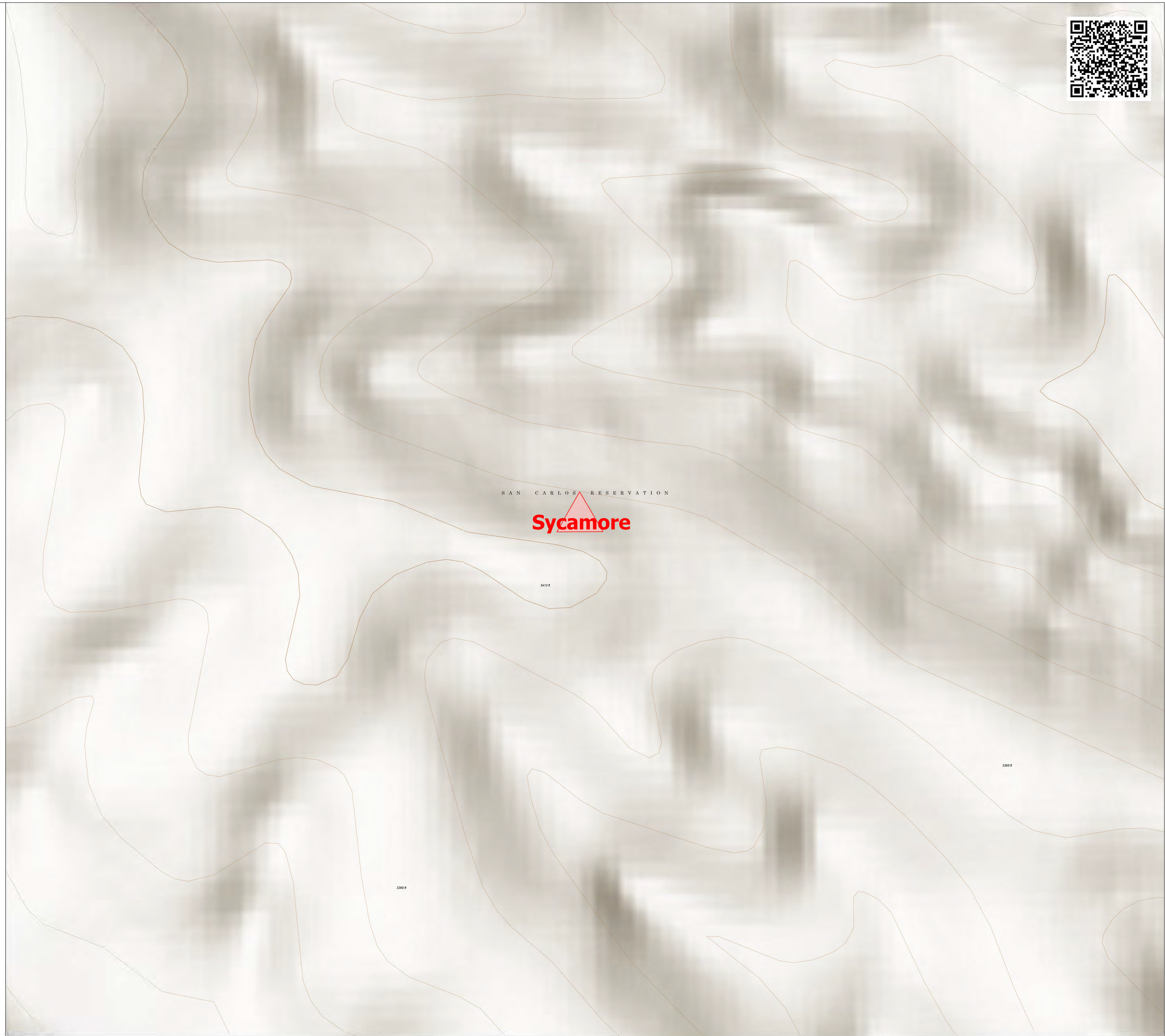


Operations

Rock
AZSCA001243
07/23/2024 Day

4303 acres at 07/22/2024 1450 Hrs

- Event Polygon
- Polygon Type
 - Wildfire Daily Fire Perimeter
- Reservation Boundaries - PADUS Proclamation USGS 2024
- Designation Type, Manager Name
 - Indian Reservation
 - County Boundary
- Contours
 - Index
 - Intermediate



1:57,600 | RIST 2024 | 7/22/2024 1834
GPS
North American 1983 Datum, LatLong Grid