

Operations











Simmons

AZA3S240643

June 1, 2024 Final Map

351 acres at 05/30/2024 @ 1900

85% Contained

-  Water Tank
-  Helispot
-  Drop Point
-  Value at Risk
-  Gate
-  Hazard
-  Draft Site
-  Contained
-  Uncontained
-  Wildfire Daily Fire Perimeter



0 0.25 0.5



Miles

1:24,000 | amead | 5/31/2024 2253
Acres from IR and GPS
North American 1983 Datum. LatLong Grid

