


Incident Action Plan

Sourdough Fire

AZ-CRA-00521

PA RZ08 (1522)



Friday, June 7th, 2024



0600-2200

Nevada Team 3




Scan for IAP and MAPS

INCIDENT OBJECTIVES (ICS 202)

1. Incident Name:		2. Operational Period: DAY	
SOURDOUGH		Date/Time From: 06/07/2024 0600 FRI	Date/Time To: 06/07/2024 2200 FRI
3. Objective(s):			
<ul style="list-style-type: none"> • Provide for the safety of incident responders and the public through the application and implementation of sound risk management strategies. • Incident values are communicated and protected to the extent possible from adverse fire and incident management activities. • Foster and strengthen relationships between incident agency, partners, cooperators, responders, and communities in impacted areas. • Provide timely and accurate information to the public, and media on the fire status, and incident activities. • Engage tribal leaders and resource advisors to minimize adverse impacts to incident values. Effectively manage incident. • Effectively manage incident costs through the selection and implementation of strategies and tactics that have a high probability of success in meeting objectives. 			
4. Operational Period Command Emphasis:			
<ul style="list-style-type: none"> • Ensure all strategic and tactical decisions maintain the lowest risk exposure possible for our responders and members of the public in order to achieve fire control where high probability of success exists. • Keep fire East of the Colorado River • Keep fire South of La Paz Rd. • Keep fire West of Mohave Rd. • Keep fire North of private lands. • Protect and preserve the cultural and heritage resources within and adjacent to fire suppression activities. • Minimize impact to public infrastructure and private property from fire effects and suppression activity. • Ensure relations with partner agencies are maintained and improved throughout all phases of the incident 			
General Situational Awareness:			
<ul style="list-style-type: none"> • Form an organization of professionals to develop strategy and tactics to work toward incident objectives. • Take actions and accept risk commensurate with the values at risk. • Do not take actions in terrain where firefighter risk is high and risk to values is low • Follow Best Management Practices to prevent the spread of noxious weeds in the fire area. 			
5. Site Safety Plan Required? Yes <input type="checkbox"/> No <input checked="" type="checkbox"/>			
Approved Site Safety Plan(s) Located at:			
6. Incident Action Plan (the items checked below are included in this Incident Action Plan):			
<input checked="" type="checkbox"/> ICS 202	<input type="checkbox"/> ICS 207	Other Attachments: <input checked="" type="checkbox"/> SAFETY MESSAGE _____ _____ _____	
<input checked="" type="checkbox"/> ICS 203	<input type="checkbox"/> ICS 208		
<input checked="" type="checkbox"/> ICS 204	<input checked="" type="checkbox"/> ICS 220		
<input checked="" type="checkbox"/> ICS 205	<input checked="" type="checkbox"/> Map/Chart		
<input type="checkbox"/> ICS 205A	<input checked="" type="checkbox"/> Weather Forecast/Tides/Currents		
<input checked="" type="checkbox"/> ICS 206			
7. Prepared by: SIERRA SAMPSON		Position/Title: PSC3(T)	Signature: 
8. Approved by Incident Commander:		Name: TIM HOWELL	Signature: 
ICS 202		IAP Page	Date/Time:

ORGANIZATION ASSIGNMENT LIST (ICS 203)

1. Incident Name:		2. Operational Period: DAY	
SOURDOUGH		Date/Time From: 06/07/2024 0600 FRI	Date/Time To: 06/07/2024 2200 FRI
3. Incident Commander(s) and Command Staff:			
IC/UC	TIM HOWELL		
SAFETY OFFICER	PAUL AZEVEDO		
INFORMATION OFFICER	SUSAN FORD		
INFORMATION OFFICER	JULIE CLARK		
LIAISON OFFICER	BRAY ADDISON		
LIAISON OFFICER	JENNA GIDDENS (T)		
4. Agency/Organization Representative(s):			
Agency/Organization	Name		
BIA	DEVETTA AMEELYENAH CRYSTAL CONDON		
BIA	SCOTTIE PINA LEANN ESCOTO		
BIA	CARLOS NOSIE		
CRIT	AMELIA FLORES		
CRIT FIRE CHIEF	KITTY LITTLE		
TRIBAL HISTORIC PRESERVATION OFFICER	LORENZO TAHBO BRIAN ETSITTY		
5. Planning Section:			
CHIEF	JEANNIE DUNCAN		
CHIEF	SIERRA SAMPSON (T)		
GIS SPECIALIST	ALLISON MEAD		
STATUS CHECK-IN	TRACY GALLUP		
6. Logistics Section:			
CHIEF	TJ WHARTON		
DEPUTY	JAMES HAMILTON		
COMMUNICATIONS UNIT	MARK SPANN		
MEDICAL UNIT	TEMPLE FLETCHER GARRETT STALLING (T)		
7. Operations Section:			
OPS SECTION CHIEF	CODY MANDEVILLE		
DIVISION/GROUP	ALPHA (A)	JAKE CLASS ZAC BRAY (T)	
DIVISION/GROUP	TANGO (T)	ERIC MESSENGER SETH PURYEAR (T)	
7b. Air Operations Branch:			
AIR OPS BRANCH DIRECTOR	JULIAN ANGRES		
AIR SUPPORT GROUP SUPERVISOR	TOMMY WITZMANN (T) STEPHEN GRISSETTE (T)		
8. Finance/Administration Section:			
CHIEF	ROBYN FITZGERALD		
DEPUTY	SHELLY DENNIS		
9. Prepared By:	Name: SIERRA SAMPSON	Position/Title: PSC3(T)	Signature:
ICS 203	IAP Page	Date/Time: 06/06/2024 2000	

Spot Forecast for Sourdough Fire...BIA
National Weather Service Phoenix AZ
259 PM MST Thu Jun 6 2024

Forecast is based on forecast start time of 0600 PDT on June 07.
If conditions become unrepresentative...contact the National
Weather
Service.

...EXCESSIVE HEAT WARNING IN EFFECT UNTIL 8 PM MST FRIDAY...

.DISCUSSION...

Hot and dry conditions continue tomorrow with well above normal
temperatures and minRH expected to be in the upper single digits
to low teens range, with poor overnight recovery. Winds will be
out of the SSW with speeds of 6-14 mph and gusts in the 17-23
mph
range during the afternoon and early evening hours. Speeds will
start to subside after sunset.

Note...Additional Fire Weather Forecast information can be found
in the Area Forecast Discussion. See product PHXAFDPSR.

.FRIDAY...

Sky/weather.....Mostly sunny (35-45 percent).
CWR.....0 percent.
Max temperature.....Around 110.
Min humidity.....8-13 percent.
Wind (20 ft).....South-southwest winds 6 to 14 mph with gusts
of 17 to 22 mph during the afternoon and
early evening hours.

Division/Group Assignment List (ICS 204 WF)

Controlled Unclassified Information//Basic

1. Incident Name:		3.	
SOURDOUGH		Branch:	Division/Group:
2. Operational Period: DAY		ALPHA (A)	
Date/Time From: 06/07/2024 0600 FRI	Date/Time To: 06/07/2024 2200 FRI		

4. Operations Personnel			
OPERATIONS CHIEF	CODY MANDEVILLE	DIVISION/GROUP SUPERVISOR	JAKE CLASS ZAC BRAY (T)

5. Resources Assigned this Period					
Strike Team / Task Force / Resource Designator	LWD	Leader	Number Persons	Drop Off PT./Time	Pick Up PT./Time
HC1- GLOBE IHC				ICP/0700	ICP/1900
ENG- BRUSH T82				ICP/0700	ICP/1900
ENG3- BRUSH 2501			3	ICP/0700	ICP/1700
ENG3- CRIT ENG 282			5	ICP/0700	ICP/1900
ENG6- E28			3	ICP/0700	ICP/1900
DZR- LAP DOZER			2	ICP/0700	ICP/1900
DZR- CUTTING EDGE			2	ICP /0700	ICP/1900

6. Control Operations/Work Assignments:

Task: Secure and reinforce containment lines around the fire's perimeter. Monitor fire's edge where appropriate. Perform structure defense and scout contingency lines as necessary.

Purpose: To safely hold the fire at its current perimeter.

End State: Containment lines are secure, and hazards are mitigated.

- 7. Special Instructions:**
- Identify areas for possible suppression repair.
 - Limit firefighter exposure while working in the heat of the day and near Salt Cedar ash pits.
 - Coordinate with representatives from local agencies and insurance companies.

8. Division/Group Communication Summary						
Function	Channel	RX Frequency N/W	RX Tone/NAC	TX Frequency N/W	TX Tone/NAC	Mode
TACTICAL	1	168.0500N	123.0	168.0500N	123.0	A
COMMAND	7	173.8250N		163.5750N	114.8	A
AIR TO GROUND	12	169.9250N		169.9250N		A
MEDICAL	14	155.3400N		155.3400N	156.7	A

9. Prepared By (Resource Unit Leader)	Approved By (Planning Section Chief)	Date	Time
SIERRA SAMPSON	JEANNIE DUNCAN	6-6-24	2050

Division/Group Assignment List (ICS 204 WF)
Controlled Unclassified Information//Basic

1. Incident Name:		3.	
SOURDOUGH		Branch:	Division/Group:
2. Operational Period: DAY			
Date/Time From: 06/07/2024 0600 FRI	Date/Time To: 06/07/2024 2200 FRI	TANGO (T)	

4. Operations Personnel			
OPERATIONS CHIEF	CODY MANDEVILLE	DIVISION/GROUP SUPERVISOR	ERIC MESSENGER SETH PURYEAR (T)
AIR ATTACK SUPERVISOR	JULIAN ANGRES		

5. Resources Assigned this Period					
Strike Team / Task Force / Resource Designator	LWD	Leader	Number Persons	Drop Off PT./Time	Pick Up PT./Time
HC1- PAYSON IHC				ICP/0700	ICP/1900
ENG- E-5161				ICP/0700	ICP/1900
ENG- E-5163				ICP/0700	ICP/1900
DZR- MAY DOZER			2	ICP/0700	ICP/1900

6. Control Operations/Work Assignments:
 Task: Secure and reinforce containment lines around the fire's perimeter. Monitor fire's edge where appropriate. Perform structure defense and scout contingency lines as necessary.
 Purpose: To safely hold the fire at its current perimeter.
 End State: Containment lines are secure, and hazards are mitigated.

- 7. Special Instructions:**
- Identify areas for possible suppression repair.
 - Limit firefighter exposure while working in the heat of the day and near Salt Cedar ash pits.
 - Coordinate with representatives from local agencies and insurance companies.

8. Division/Group Communication Summary						
Function	Channel	RX Frequency N/W	RX Tone/NAC	TX Frequency N/W	TX Tone/NAC	Mode
COMMAND	7	173.8250N		163.5750N	114.8	A
TACTICAL	2	168.2000N	123.0	168.2000N	123.0	A
AIR TO GROUND	12	169.9250N		169.9250N		A
MEDICAL	14	155.3400N		155.3400N	156.7	A

9. Prepared By (Resource Unit Leader)	Approved By (Planning Section Chief)	Date	Time
SIERRA SAMPSON	JEANNIE DUNCAN	6-6-24	2050

Controlled Unclassified Information/Basic

ICS 205

COMMUNICATION PHONE# - NA

INCIDENT RADIO COMMUNICATIONS PLAN		Incident Name SOURDOUGH			Date/Time Prepared: 6, 2024 JUNE 6, 1700 HRS	Operational Period Date/Time From: 6/07/24 0600 HRS To: 6/07/24 2200 HRS			
Ch #	Function	Channel Name/Tunked Radio System/Talk Group	Assignment	RX Freq N or W	RX Tone/NAC	TX Freq N or W	TX Tone/NAC	Mode	Remarks
1	TAC	TAC 1	DIVA	168.0500N	123.0	168.0500N	123.0	A	Tactical
2	TAC	TAC 2	DIVT	168.2000N	123.0	168.2000N	123.0	A	Tactical
3	TAC	TAC 3		168.6000N	123.0	168.6000N	123.0	A	Tactical
4	BLM TAC	BLMTAC1	IA	168.2750N		168.2750N		A	INITIAL ATTACK
5	BLM TAC	BLMTAC2	IA	168.5375N		168.5375N		A	INITIAL ATTACK
6	MUTAL AID	VFIRE21		154.2800N		154.2800N		A	MUTUAL AID
7	COMMAND	CRD RPT S		173.8250N		163.5750N	114.8	A	LOCAL BLACK MTN RPTR
8								A	
9								A	
10								A	
11								A	
12	AIR TO GROUND	A/G PRI		169.9250N		169.9250N		A	A/G PRIMARY
13	AIR TO GROUND	A/G34 IA	IA	167.1750N		167.1750N		A	A/G 34 INITIAL ATTACK
14	MEDICAL	VMED28		155.3400N		155.3400N	156.7	A	AIR AMBULANCE
15	CREW	CREW						A	CREW CHANNEL
16	AIR GUARD	AIRGUARD	ALL	168.6250N		168.6250N	110.9	A	Air Guard

5. Prepared by
(Communications Unit) Mark Spann, COML

Incident Location: EHRENBURG
County/State: AZ

CLONE DATE 6/7 CRAZ

*** Special Instructions for State Radios ***

See Division/Group Assignment List (ICS-204) for specific instructions.

MEDICAL PLAN (ICS 206 WF)

Controlled Unclassified Information//Basic

Medical Incident Report

FOR A NON-EMERGENCY INCIDENT, WORK THROUGH CHAIN OF COMMAND TO REPORT AND TRANSPORT INJURED PERSONNEL AS NECESSARY.

FOR A MEDICAL EMERGENCY: IDENTIFY ON SCENE INCIDENT COMMANDER BY NAME AND POSITION AND ANNOUNCE "MEDICAL EMERGENCY" TO INITIATE RESPONSE FROM IMT COMMUNICATIONS/DISPATCH.

Use the following items to communicate situation to communications/dispatch.

1. CONTACT COMMUNICATIONS / DISPATCH (Verify correct frequency prior to starting report)

Ex: "Communications, Div. Alpha. Stand-by for Emergency Traffic."

2. INCIDENT STATUS: Provide incident summary (including number of patients) and command structure.

Ex: "Communications, I have a Red priority patient, unconscious, struck by a falling tree. Requesting air ambulance to Forest Road 1 at (Lat./Long.) This will be the Trout Meadow Medical, IC is TFLD Jones. EMT Smith is providing medical care."

Severity of Emergency / Transport Priority	<input type="checkbox"/> RED / PRIORITY 1 Life or limb threatening injury or illness. Evacuation need is IMMEDIATE <i>Ex: Unconscious, difficulty breathing, bleeding severely, 2° – 3° burns more than 4 palm sizes, heat stroke, disoriented.</i> <input type="checkbox"/> YELLOW / PRIORITY 2 Serious Injury or illness. Evacuation may be DELAYED if necessary. <i>Ex: Significant trauma, unable to walk, 2° – 3° burns not more than 1-3 palm sizes.</i> <input type="checkbox"/> GREEN / PRIORITY 3 Minor Injury or illness. Non-Emergency transport <i>Ex: Sprains, strains, minor heat-related illness.</i>	
Nature of Injury or Illness & Mechanism of Injury		Brief Summary of Injury or Illness <i>(Ex: Unconscious, Struck by Falling Tree)</i>
Transport Request		Air Ambulance / Short Haul/Hoist Ground Ambulance / Other
Patient Location		Descriptive Location & Lat. / Long. (WGS84)
Incident Name		Geographic Name + "Medical" <i>(Ex: Trout Meadow Medical)</i>
On-Scene Incident Commander		Name of on-scene IC of Incident within an Incident <i>(Ex: TFLD Jones)</i>
Patient Care		Name of Care Provider <i>(Ex: EMT Smith)</i>

3. INITIAL PATIENT ASSESSMENT: Complete this section for each patient as applicable (start with the most severe patient)

Patient Assessment: See IRPG page 106

Treatment:

4. TRANSPORT PLAN:

Evacuation Location (if different): *(Descriptive Location (drop point, intersection, etc.) or Lat. / Long.)* Patient's ETA to Evacuation Location:

Helispot / Extraction Site Size and Hazards:

5. ADDITIONAL RESOURCES / EQUIPMENT NEEDS:

Example: Paramedic/EMT, Crews, Immobilization Devices, AED, Oxygen, Trauma Bag, IV/Fluid(s), Splints, Rope rescue, Wheeled litter, HAZMAT, Extrication

6. COMMUNICATIONS: Identify State Air/Ground EMS Frequencies and Hospital Contacts as applicable

Function	Channel Name/Number	Receive (RX)	Tone/NAC *	Transmit (TX)	Tone/NAC *
COMMAND					
AIR-TO-GRND					
TACTICAL					

7. CONTINGENCY: Considerations: If primary options fail, what actions can be implemented in conjunction with primary evacuation method? Be thinking ahead.

8. ADDITIONAL INFORMATION: Updates/Changes, etc.

REMEMBER: Confirm ETA's of resources ordered. Act according to your level of training. Be Alert. Keep Calm. Think Clearly. Act Decisively.

1. Incident/Project Name:	2. Operational Period:
Sourdough	06/07/2024 0600-2200

3. Ambulance			
Name	Complete Address	Phone and EMS Frequency	Advance Life Support Yes/No
AMR (River Medical)	60 No-Name St, Quartzsite, AZ 85346	911 (928)855-7777	YES
Lake Mohave Ranch Fire	ICP	CRD RPT S	YES

4. Air Ambulance		
Name	Phone	Type of Aircraft & Capability
Aero Care 3, Parker, ETA 12 Min	911 800-949-7173	Commercial Air Ambulance, A-Star. Advanced Life Support, nurse, paramedic, and NVG. Contact on VMED 28.
Careflight, Parker, ETA 12 Min Life Net 6, Parker, ETA 20 Min	911 800-642-7828	Commercial Air Ambulance Bell 429. Advanced Life Support, nurse, paramedic, and NVG. Contact on VMED 28


5. Air Rescue		
Name	Phone	Type of Aircraft & Capability
DPS Ranger 1 (45 minutes from Deer Valley after notification)	800-247-6337	Ranger 1: Bell 429 hoist ship, night hoist capable. ALS paramedics, rescue, NVG. Will extract & deliver to an ambulance for transport or fly to definitive care. Contact on VMed 28.

6. Hospitals						
TRAVEL TIMES ARE APPROXIMATE AND BASED ON DP 10						
Name Complete Address	LAT: DD° MM.MMM'N LONG: DD° MM.MMM'W	TRAVEL TIMES AIR GRND		Phone	Helipad Yes/No	Level of Care
La Paz Regional Medical Center 1200 Mohave Rd, Parker, AZ 85344	LAT: 34° 08.20' LONG: -114° 17.15'	20 min.	55 min.	Main: 928-669-9201 ED: 928-669-7420	YES	TRAUMA CTR LEVEL 4
Abrazo West Campus 13677 W McDowell Rd Goodyear, AZ 85395	LAT: 33° 27' 43.4802" LONG: -112° 21' 10.569"	35 min.	128 min.	ED (623)882-1640 Patch: (623)882-1943	YES	TRAUMA CTR LEVEL 1
Valleywise Health Medical Center 2601 East Roosevelt Phoenix, AZ 85003	LAT: 33° 27.413'N LONG: -112° 1.599'W	40 min.	143 min.	ED 602-344-5411 PATCH 602-344-5720	YES	TRAUMA CTR LEVEL 1 BURN CTR 602-344-5726

7. BRANCH DIVISION GROUP		ICP
Ambo 1	EMS Responders:	M. Kleiner, M. Mesa (928)727-1781
	Equipment/Capability:	ALS Ambulance
	Division Tactical Channel:	CRD RPT S
	Medical Emergency Channel:	VMED 28
	Ambulance Staging Location:	
	Approved Helispot:	H1

7. BRANCH DIVISION GROUP		ICP
Medic Bonnee	EMS Responders:	T. Bonnee (928)249-2007
	Equipment/Capability:	ALS 4x4 Vehicle
	Division Tactical Channel:	CRD RPT S
	Medical Emergency Channel:	VMED 28
	Ambulance Staging Location:	
	Approved Helispot:	H1

ALL IWI MUST GO THROUGH PRESCOTT DISPATCH

9. Prepared by: (MEDL)	Date	Reviewed by: (SOF)	Date
<i>Temple Fletcher</i> MEDL (775)742-3245 <i>Garrett B Stallings</i> MEDL(T)928-245-2115	6/06/2024		6 Jun 2024

Rattlesnake Awareness



Incident:
Sourdough Fire

Date:
7 June 2024

Safety Officer:
Paul Azevedo



SAFETY MESSAGE

Fire fighter safety comes first on every fire, every time.



Dehydration

How do you tell if you're dehydrated?

1. feeling thirsty.
2. dark yellow, strong-smelling pee.
3. peeing less often than usual.
4. feeling dizzy or lightheaded.
5. feeling tired.
6. a dry mouth, lips and tongue.
7. sunken eyes.

Salt Cedar (Tamarisk) is very dangerous during overhaul. The ash pits created by Salt Cedar can be very hot and deep. Overhaul in the river bottoms will be limited to reduce the exposures to these risks.

Review Incident within an Incident (IWI) procedures with your crews
IRPG pg118

SOURDOUGH


FIRE

RESOURCE CHECK-IN

Please scan and fill out questions.



AIR OPERATIONS SUMMARY (ICS 220)

1. Incident Name: Sourdough Fire		2. Operational Period: Date From: 06/07/24 Time From: 0600		3. Sunrise: 0527		Sunset: 1946	
4. Remarks (safety notes, hazards, air operations special equipment, etc.): Communication plan changed with A/G Secondary moving to primary and A/G34 is now an IA frequency. TFR is a polygon.		5. Ready Alert Aircraft: Medivac: 911 New Incident: N/A				6. Temporary Flight Restriction Number: Altitude: 5300 Center Point: 33 39.441'N 114 30.765'W	
		8. Frequencies: Air/Air Fixed-Wing 128.6750		AM FM		9. Fixed-Wing (category/kind/type, make/model, N#, base): Air Tactical Group Supervisor Aircraft: N/A	
7. Personnel:		Name:		Phone Number:			
Air Operations Branch Director		N/A					
Air Support Group Supervisor		Julian Angres Thomas Witzmann		(775) 220-1240 (702) 715-5420		Other Fixed-Wing Aircraft: N/A	
Air Tactical Group Supervisor		N/A					
Helicopter Coordinator		N/A					
Helibase Manager		N/A					
10. Helicopters (use additional sheets as necessary):							
FAA N#	Category/Kind/Type	Make/Model	Base	Available	Start	Remarks	
N356AA	Type 1 (Tanked)	UH-60A	Lake Havasu Airport	0800	0830	N/A	
11. Prepared by: Name: Thomas Witzmann		Position/Title: HMGB		Signature: 			
ICS 220, Page 1		Date/Time: 06/06/2024					

