

Transportation

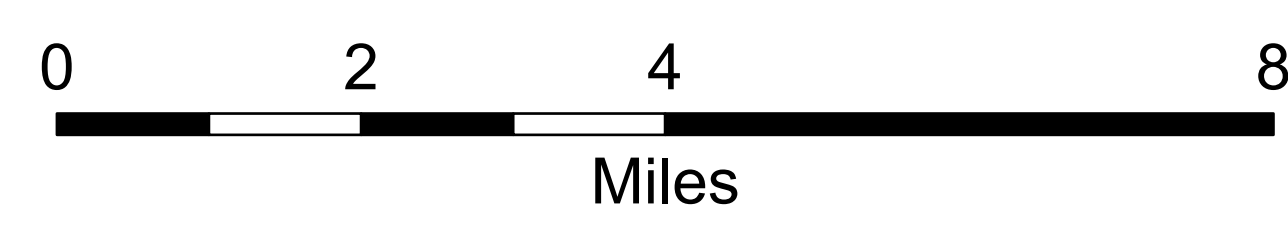

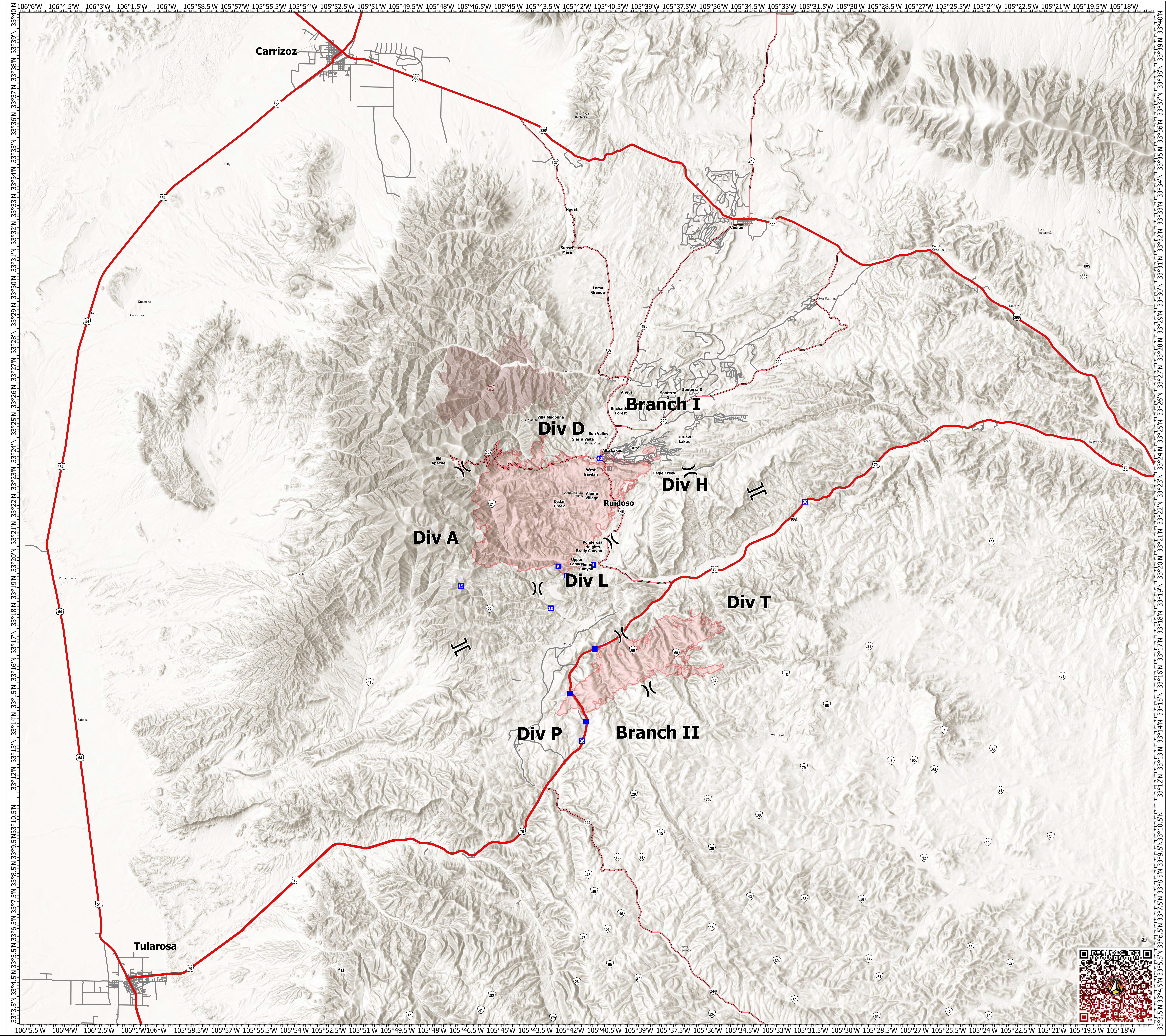
6/20/2024 Day
South Fork
NM-MEA-000382

16,335 acres at 6/18/2024 2359hr

Salt
NM-MEA-000385

7,071 acres at 6/18/2024 2359hr

- ⌘ Division Break
- ⌘ Branch Break
- Drop Point
- ⊠ Closure
- ▭ Wildfire Daily Fire Perimeter
- Primary Highway
- Secondary Highway
- Primary Paved
- Secondary Paved
- State Road (Dirt)
- County Road (Dirt)
- Secondary Dirt
- Blue 2 (2024)
- Drop Point



1:80,000 | SWIMT5 2024 | 6/19/2024 2217
Acres from IR
North American 1983 Datum, LatLong Grid

