

Transportation

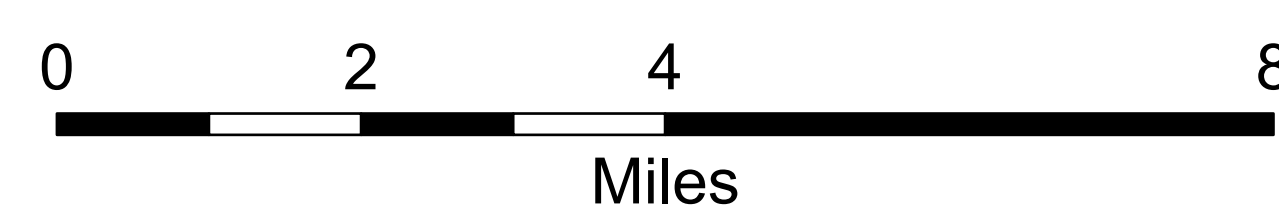

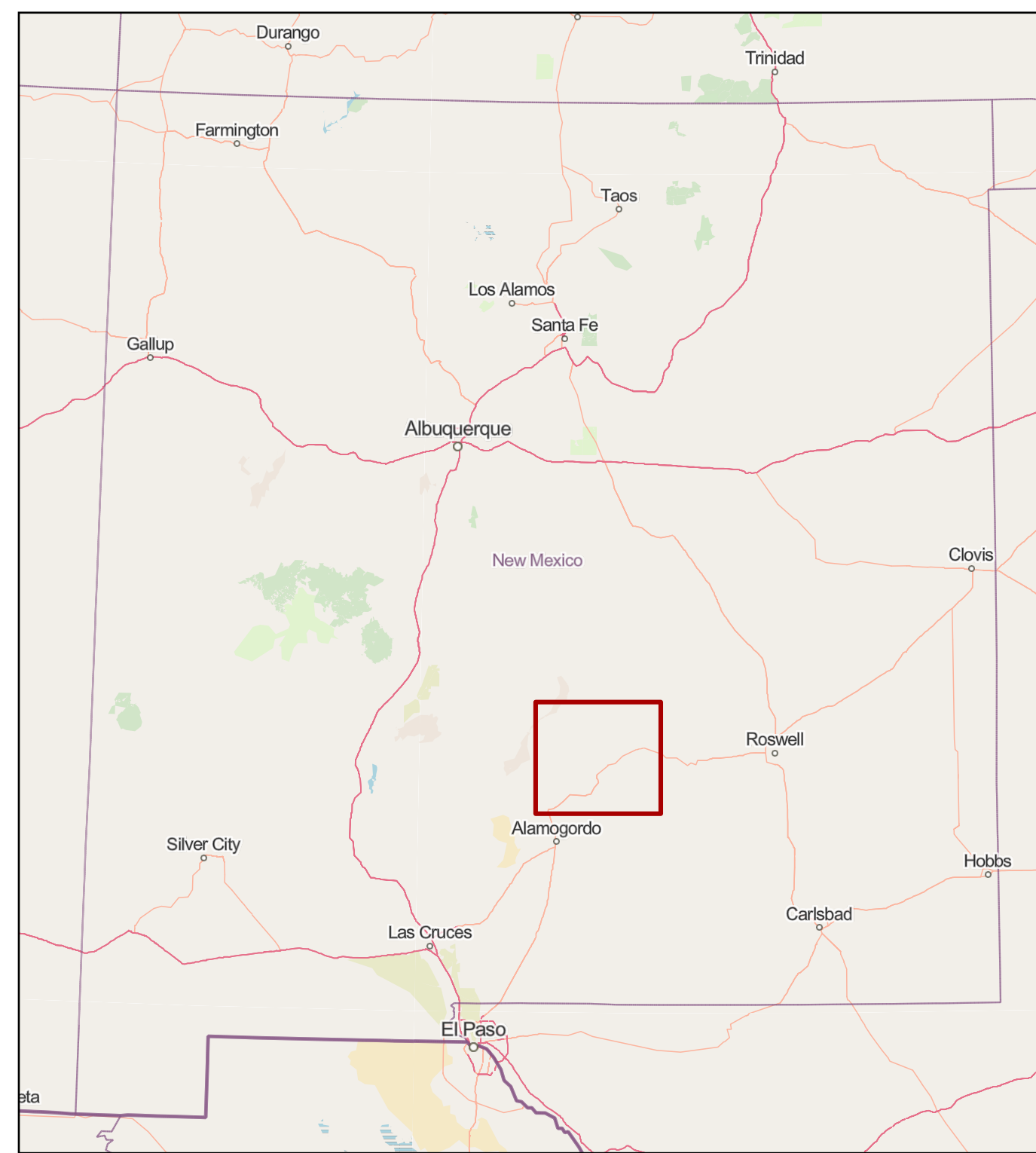
6/23/2024 Day
South Fork
NM-MEA-000382

17,551 acres at 6/22/2024 1315hr

Salt
NM-MEA-000385

7,775 acres at 6/22/2024 1315hr

- Helispot
- ⊕ Helibase
-) (Division Break
-] [Branch Break
- ▣ Incident Command Post
- Drop Point
- ⊗ Closure
- ▲ Camp
- S Staging Area
- ⊠ Gate
- ⊕ Repeater
- Road Closures
- Primary Highway
- Secondary Highway
- Primary Paved
- Secondary Paved
- State Road (Dirt)
- County Road (Dirt)
- Secondary Dirt
- Wildfire Daily Fire Perimeter
- Blue 2 (2024)



1:80,000 | SW IMT 5 2024 | 6/22/2024 2049
Acres from Mixed Methods
North American 1983 Datum, LatLong Grid

