









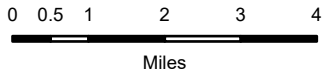



# Public Information

6/24/2024 Day  
 South Fork  
 NM-MEA-000382  
 17,551 acres at 6/22/2024 1315hr

Salt  
 NM-MEA-000385  
 7,816 acres at 6/23/2024 1733hr

-  Contained
-  Uncontained
-  Primary Highway
-  Secondary Highway
-  Tribal Lands
-  USFS Wilderness
-  Forest Service Land
-  Bureau of Land Management Lands
-  State Lands
-  Wildfire Daily Fire Perimeter



1:160,000 | SW IMT 5 | 6/23/2024 2037  
 Acres from Mixed Methods  
 North American 1983 Datum

