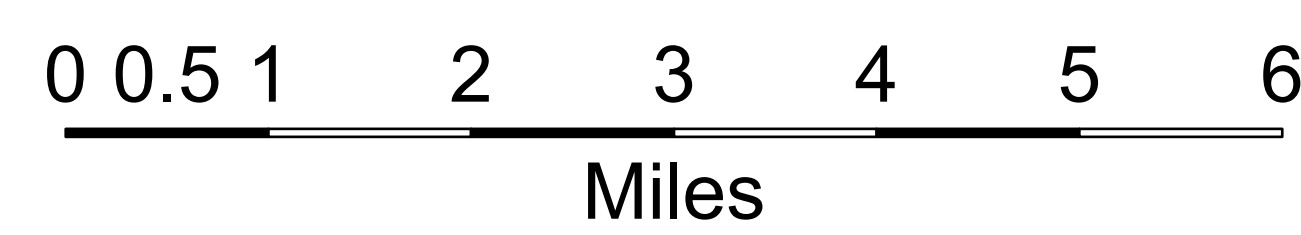
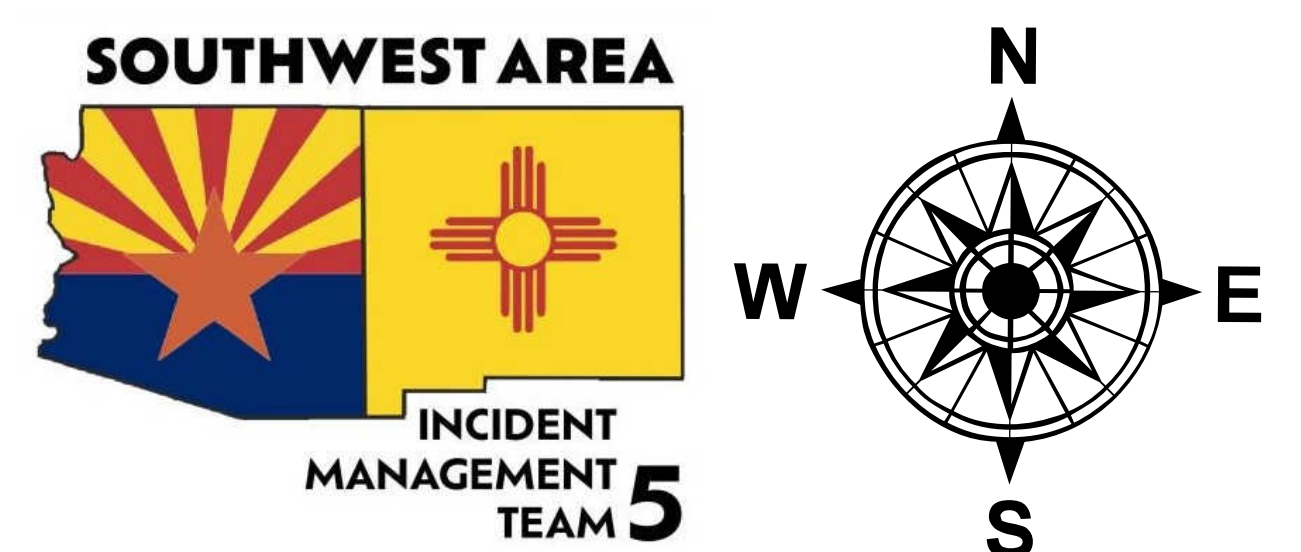
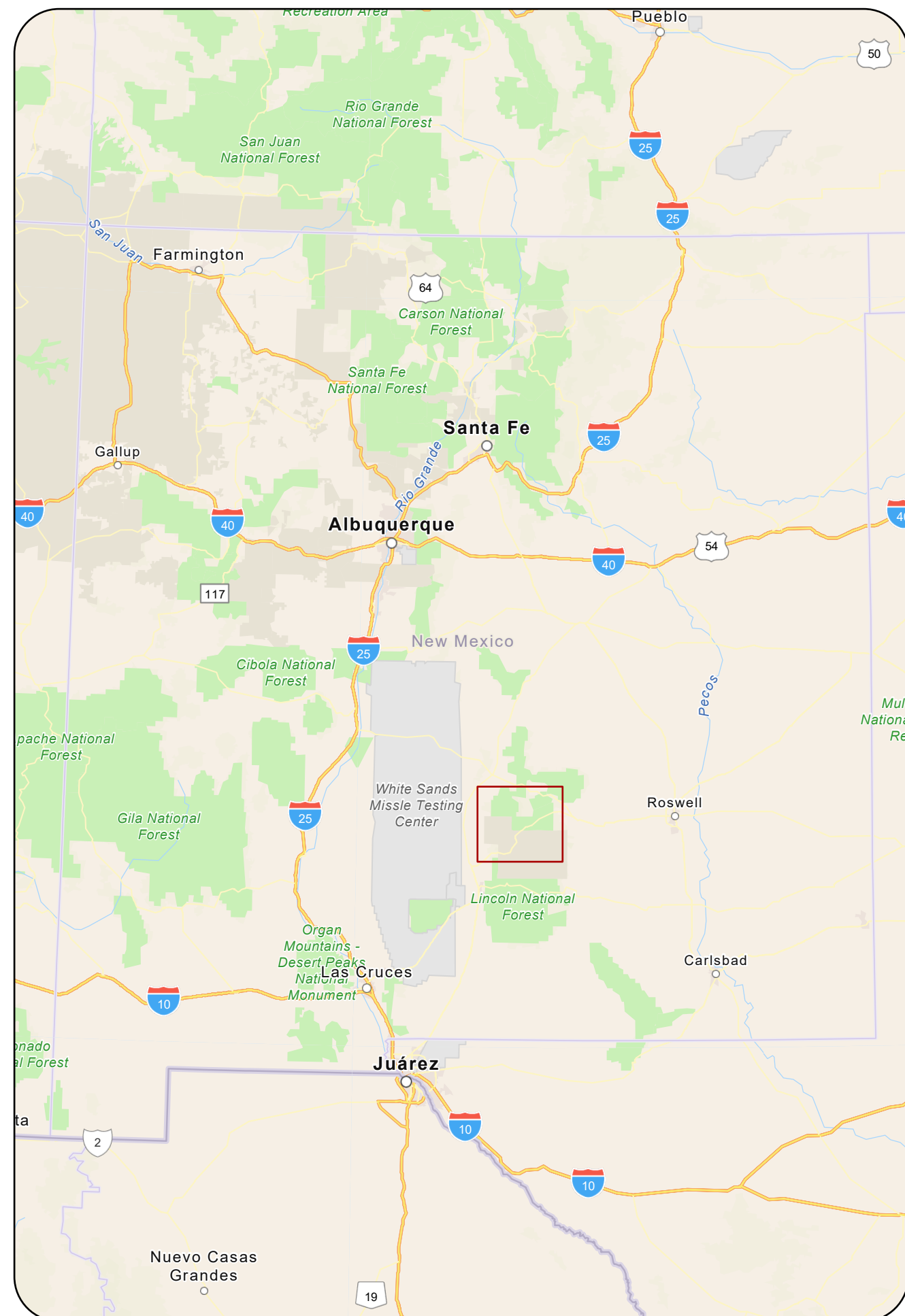


Public Information

6/29/2024 Day
South Fork
NM-MEA-000382
17,569 acres at 6/24/2024 2358hr

Salt
NM-MEA-000385
7,939 acres at 6/24/2024 2358hr

- Contained
- Uncontained
- Primary Highway
- Secondary Highway
- State Road (Dirt)
- Tribal Lands
- USFS Roadless Areas
- USFS Wilderness
- Forest Service Land
- Bureau of Land Management Lands
- State Lands
- Wildfire Daily Fire Perimeter



1:60,000 | SW IMT 5 | 6/28/2024 2027
Acres from Mixed Methods
North American 1983 Datum, LatLong Grid

