

Initial Attack

7/01/2024 Day

South Fork





































NM-MEA-000382

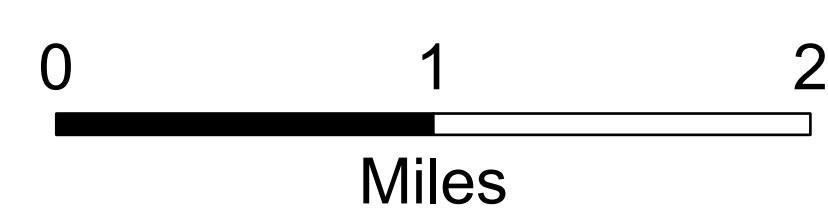

17,569 acres at 6/24/2024 2358hr

Salt

NM-MEA-000385

7,939 acres at 6/24/2024 2358hr

-  Helispot
-  Helibase
-  Division Break
-  Branch Break
-  Medical
-  Incident Command Post
-  Drop Point
-  Camp
-  Staging Area
-  Lookout
-  Value at Risk
-  Other
-  Gate
-  Bridge
-  Stream Crossing
-  Resource Location
-  Hazard Tree
-  Mobile Weather Unit
-  Repeater
-  Hazard
-  Dip Site
-  Access Route
-  Temporary Flight Restriction
-  Contained
-  Uncontained
-  Wildfire Daily Fire Perimeter
-  Primary Highway
-  Secondary Highway
-  Secondary Paved
-  Secondary Dirt
-  Trail
-  FS Wilderness Boundary
-  Forest Service Land
-  Tribal Lands
-  BLM Lands
-  State Lands



1:32,256 | SW IMT 5 | 6/30/2024 1943
Acres from Mixed Methods
North American 1983 Datum, Lat/Long Grid

