

Transportation

7/01/2024 Day

South Fork

NM-MEA-000382

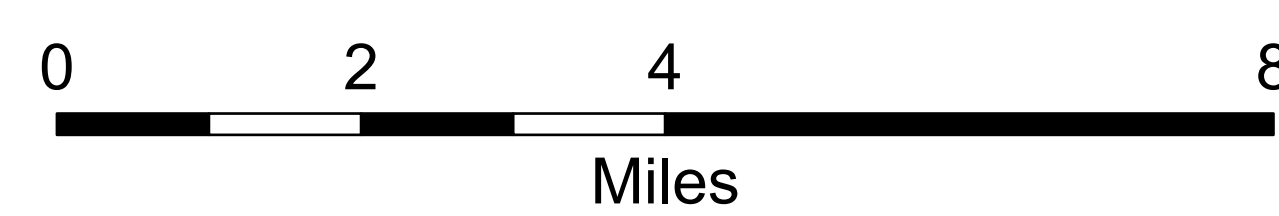

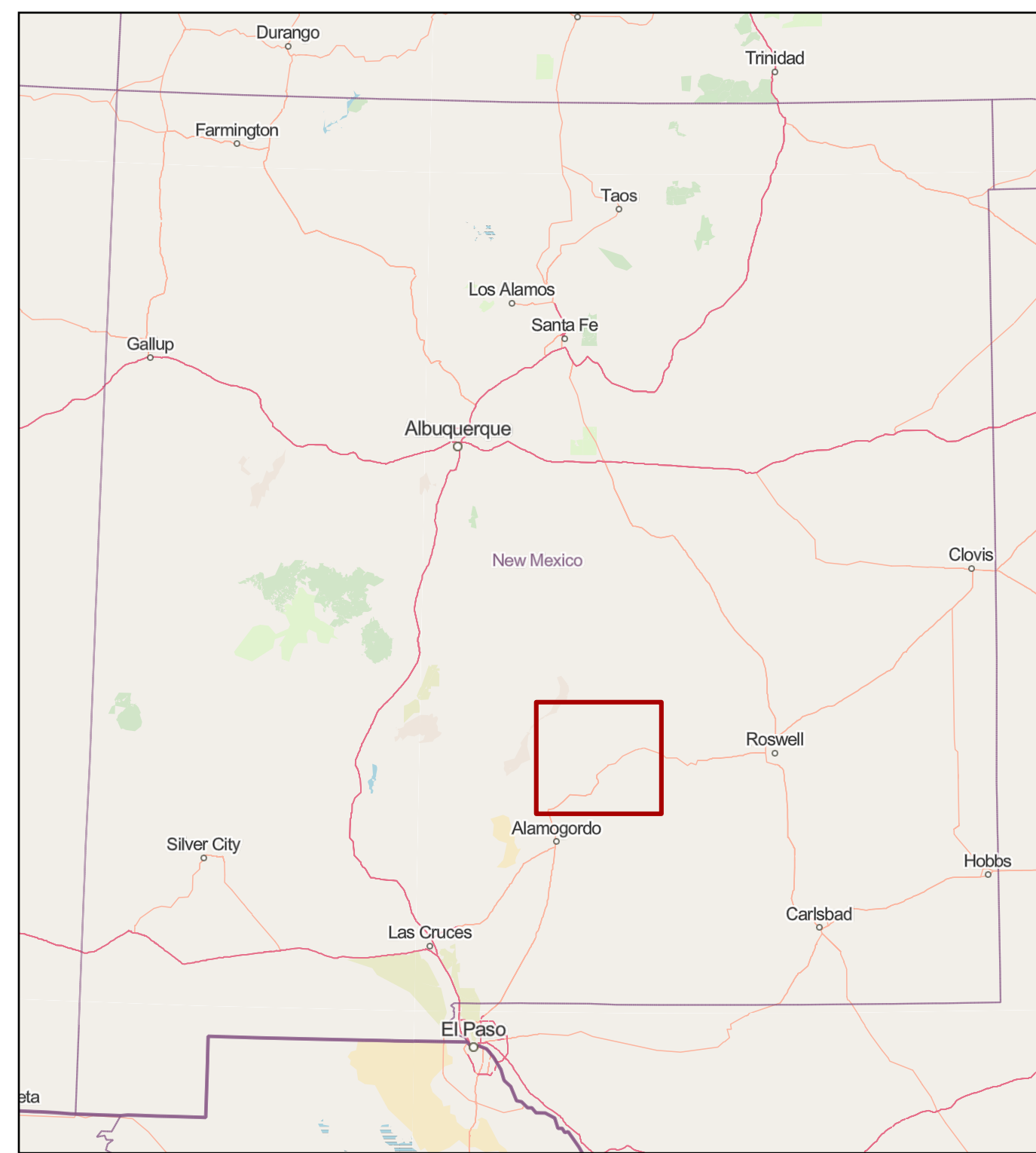
17,569 acres at 6/24/2024 2358hr

Salt

NM-MEA-000385

7,939 acres at 6/24/2024 2358hr

- Helispot
- ⊕ Helibase
-) (Division Break
-] [Branch Break
- ▣ Incident Command Post
- Drop Point
- ⊗ Camp
- ⊞ Staging Area
- ⊞ Gate
- ⊞ Bridge
- ⊞ Repeater
- Primary Highway
- Secondary Highway
- Primary Paved
- Secondary Paved
- State Road (Dirt)
- County Road (Dirt)
- Secondary Dirt
- ⊞ Town Boundary
- ▭ Wildfire Daily Fire Perimeter
- ▭ Blue 2 (2024)



1:80,000 | SW IMT 5 2024 | 6/30/2024 2021
Acres from Mixed Methods
North American 1983 Datum, LatLong Grid

