









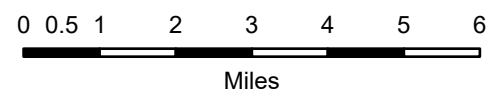


Public Information

7/04/2024 Day
 South Fork
 NM-MEA-000382
 17,569 acres at 6/24/2024 2358hr

Salt
 NM-MEA-000385
 7,939 acres at 6/24/2024 2358hr

-  Contained
-  Uncontained
-  Primary Highway
-  Secondary Highway
-  State Road (Dirt)
-  Tribal Lands
-  USFS Wilderness
-  Forest Service Land
-  Bureau of Land Management Lands
-  State Lands
-  Wildfire Daily Fire Perimeter



1:160,000 | SW IMT 5 | 7/3/2024 2002
 Acres from Mixed Methods
 North American 1983 Datum. LatLong Grid

