



WEST
 AZ-TNF-001594
 15,074 acres as of 9/27/2024 1000


PREACHER
 AZ-TNF-001595
 3,167 acres as of 9/12/2024 2031

<ul style="list-style-type: none"> ● Drop Point ● Helispot X Division Break ✕ Closure Ⓜ Camp Ⓜ Staging Area Ⓜ Lookout Ⓜ Value at Risk 	<ul style="list-style-type: none"> ○ Landmark ⊙ Gate ⊙ Resource Location ⊙ Mobile Weather Unit ⊙ Repeater ⊙ Hazard 	<ul style="list-style-type: none"> ○ Dip Site ○ Draft Site ○ Hydrant Ⓜ Campground Ⓜ Group Campground Ⓜ Trailhead Ⓜ Picnic Site 	<ul style="list-style-type: none"> — Completed Burnout — Completed Dozer Line — Completed Hand Line — Completed Road as Line — Planned Burnout — Planned Dozer Line — Planned Road as Line — Proposed Line — Access Route — Aerial Hazard — Contained — Uncontained — Other — Wildfire Daily Fire Perimeter — Structure — Secondary Highway 	<ul style="list-style-type: none"> — Road, Paved — Road, Dirt/Gravel — Road, Paved — Road, Dirt/Gravel — Road, high clearance — FS Closed Road — Administrative FS Boundary — Ranger District Boundary — FS Wilderness Boundary — Census Designated Place — USFS Roadless Areas — USFS Wilderness — Forest Service Land — USFS Fire Perimeters — 2000 - 2009 — 2010 - 2019 — 2020 - 2023 	<ul style="list-style-type: none"> — Coldwater Units — Baker Units — Fuels Treatments — Fire - Broadcast Burn — Mechanical — Johnson Units
---	--	---	---	---	--






NORTH



0 1 2 Miles



1:20,500 | Tonto GIS | 9/30/2024 1401
 Mixed Methods | NAD 1983 2011 Datum. | GCS (Latitude/Longitude) Grid