



**WEST**  
 AZ-TNF-001594  
 15,074 acres as of 9/27/2024 1000

**PREACHER**  
 AZ-TNF-001595  
 3,167 acres as of 9/12/2024 2031


- |   |   |   |  |   |  |  |
|---|---|---|--|---|--|--|
| <ul style="list-style-type: none"> <li><span style="color: purple;">●</span> Helispot</li> <li><span style="color: purple;">Ⓜ</span> Helibase</li> <li><span style="color: purple;">Ⓜ</span> Value at Risk</li> <li><span style="color: purple;">Ⓜ</span> Bridge</li> <li><span style="color: purple;">Ⓜ</span> Resource</li> <li><span style="color: purple;">Ⓜ</span> Location</li> </ul> | <ul style="list-style-type: none"> <li><span style="color: blue;">●</span> Dip Site</li> <li><span style="color: blue;">Ⓜ</span> Hydrant</li> <li><span style="color: blue;">Ⓜ</span> Water Tank</li> <li><span style="color: blue;">Ⓜ</span> Completed Dozer Line</li> </ul> | <ul style="list-style-type: none"> <li><span style="color: grey;">—</span> Completed Hand Line</li> <li><span style="color: grey;">—</span> Completed Mixed Construction Line</li> <li><span style="color: grey;">—</span> Completed Road as Line</li> <li><span style="color: grey;">—</span> Proposed Line</li> </ul> | <ul style="list-style-type: none"> <li><span style="color: grey;">—</span> Access Route</li> <li><span style="color: purple;">—</span> Aerial Hazard</li> <li><span style="color: black;">—</span> Contained</li> <li><span style="color: yellow;">—</span> Wildfire Daily Fire Perimeter</li> </ul> | <ul style="list-style-type: none"> <li><span style="color: grey;">■</span> Structure</li> <li><span style="color: orange;">—</span> Secondary Highway</li> <li><span style="color: grey;">—</span> Road, Paved</li> <li><span style="color: grey;">—</span> Road, Dirt/Gravel</li> <li><span style="color: grey;">—</span> Road, Paved</li> </ul> | <ul style="list-style-type: none"> <li><span style="color: green;">—</span> Road, Dirt/Gravel</li> <li><span style="color: grey;">—</span> Road, high clearance</li> <li><span style="color: grey;">—</span> FS Closed Road</li> <li><span style="color: grey;">—</span> Ranger District Boundary</li> </ul> | <ul style="list-style-type: none"> <li><span style="color: green;">—</span> FS Wilderness Boundary</li> <li><span style="color: grey;">—</span> USFS Roadless Areas</li> <li><span style="color: green;">—</span> Forest Service Land</li> </ul> |
|---|---|---|--|---|--|--|



0 1  
Miles



NORTH



**TONTO NATIONAL FOREST**  
FIRE & AVIATION MANAGEMENT

1:16,000 | Tonto GIS | 9/30/2024 1417  
 Mixed Methods | NAD 1983 2011 Datum. | GCS (Latitude/Longitude) Grid