

**Event Point - Repair Status**

- In Use - Fire Management
- Needs Assessment
- Repair Needed
- In Progress
- Completed - Ready for Inspection
- Completed - Inspected
- No Repair Needed
- Other - See Comments


**Event Line - Repair Status**


- In Use - Fire Management
- Completed - Inspected
- No Repair Needed

**WEST**  
 AZ-TNF-001594  
 15,074 acres as of 9/27/2024 1000


**PREACHER**  
 AZ-TNF-001595  
 3,167 acres as of 9/12/2024 2031

● Helispot	○ Landmark	⚠ Hazard	▬ Completed Burnout	▬ Planned Burnout	⚠ Aerial Hazard	▬ Secondary Highway	▬ Road, high clearance	▬ FS Wilderness Boundary
) Division Break	⊙ Gate	⊙ Dip Site	▬ Completed Dozer Line	▬ Planned Dozer Line	▬ Contained	▬ Road, Paved	▬ FS Closed Road	▬ USFS Roadless Areas
⊠ Closure	⊙ Resource Location	⊙ Draft Site	▬ Completed Hand Line	▬ Planned Road as Line	▬ Uncontained	▬ Road, Dirt/Gravel	▬ Administrative FS Boundary	▬ Forest Service Land
⊠ Camp	⊙ Mobile Weather Unit	⊙ Hydrant	▬ Completed Road as Line	▬ Proposed Line	▬ Other	▬ Road, Paved	▬ Ranger District Boundary	
⊠ Staging Area	⊙ Repeater	⊙ Other Property		▬ Access Route	▬ Wildfire Daily Fire Perimeter	▬ Road, Dirt/Gravel		
⊠ Lookout		⊙ Pump			▬ Structure			
⊙ Value at Risk		⊙ Water Tank						






NORTH



0 1 2 Miles



TONTO NATIONAL FOREST  
FIRE & AVIATION MANAGEMENT

1:20,500 | Tonto GIS | 9/30/2024 1415  
 Mixed Methods | NAD 1983 2011 Datum. | GCS (Latitude/Longitude) Grid