



WEST
 AZ-TNF-001594
 15,070 acres as of 9/26/2024 1000

PREACHER
 AZ-TNF-001595
 3,167 acres as of 9/12/2024 2031


- | | | | | | | |
|---|---|---|--|---|--|--|
| <ul style="list-style-type: none"> ● Helispot Ⓜ Helibase Ⓜ Value at Risk Ⓜ Bridge Ⓜ Resource Ⓜ Location | <ul style="list-style-type: none"> ● Dip Site Ⓜ Hydrant Ⓜ Water Tank Ⓜ Completed Dozer Line | <ul style="list-style-type: none"> — Completed Hand Line — Completed Mixed Construction Line — Completed Road as Line — Proposed Line | <ul style="list-style-type: none"> — Access Route — Aerial Hazard — Contained — Wildfire Daily Fire Perimeter | <ul style="list-style-type: none"> ■ Structure — Secondary Highway — Road, Paved — Road, Dirt/Gravel — Road, Paved | <ul style="list-style-type: none"> — Road, Dirt/Gravel — Road, high clearance — FS Closed Road — Ranger District Boundary | <ul style="list-style-type: none"> — FS Wilderness Boundary — USFS Roadless Areas — Forest Service Land |
|---|---|---|--|---|--|--|



0 1
Miles



NORTH



TONTO NATIONAL FOREST
FIRE & AVIATION MANAGEMENT