

Operations Map

Poplin Fire
CALPF-000373
3/27/2024

154 acres at 2350 hrs on 3/26/2024

DIV B











Pond Dip

DIV T

DIV A

Casitas Dip

03/25/24
1830 hrs

- | | | | |
|---|----------------|---|-------------------------------|
|  | Division Break |  | Completed Dozer Line |
|  | Drop Point |  | Access Route |
|  | Fire Origin |  | Contained |
|  | Value at Risk |  | Uncontained |
|  | Dip Site |  | Wildfire Daily Fire Perimeter |



0 0.25 0.5 Miles