


121°12.5'W

121°12'W

121°11.5'W




121°11'W

121°10.5'W

Bend S-373

Flight Exercise 1 Operations Areas 20230515

-  Drop Point
-  Wildfire Daily Fire Perimeter
-  Fire Edge

China Hat Rd

NF-230

NF-1819



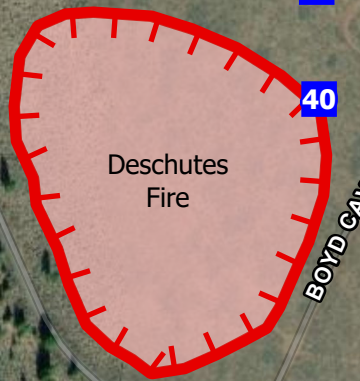
Arch Rock Fire

10




Boneyard Fire

20



Deschutes Fire

40



Crux Fire

30

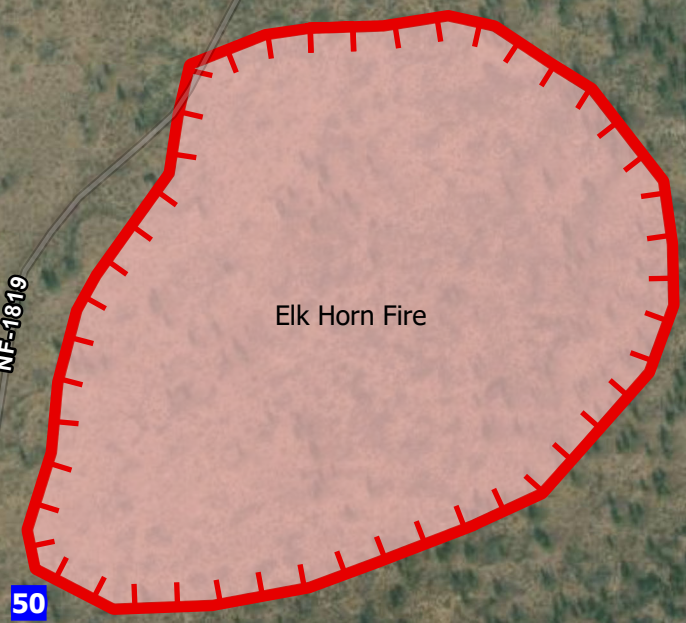
BOYD CAVE

China Hat Rd

NF-1819

China Hat Rd

NF-1819

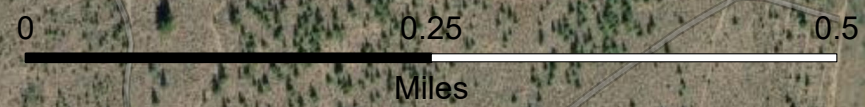


Elk Horn Fire

50

China Hat Rd

China Hat Rd



121°12.5'W

121°12'W

121°11.5'W

121°11'W

121°10.5'W

43°56.5'N

43°56.5'N

43°56'N

43°56'N