













111°37.5'W

111°37'W

111°36.5'W

Mesa S-373

Flight Exercise 3
Extended Attack Scenario
Salt Fire

-  Aerial Hazard
-  Dip Site
-  Helispot
-  Helibase
-  Division Break
-  Drop Point
-  Hot Spot - Spot Fire
-  Fire Origin
-  Uncontained
-  Wildfire Daily Fire Perimeter
-  Completed Dozer Line
-  Completed Road as Line

River Dip

DIV B

20

10

DIV A

H1

Goldfield Helibase

H

Salt Dip

DIV C

30

DIV D

40



J. Murguito
12/5/2023 2022
NAD, 1983 2011 Datum, LatLong Grid

111°37.5'W

111°37'W

111°36.5'W

33°33.5'N

33°33.5'N

33°33'N

33°33'N

33°32.5'N

33°32.5'N