

OPERATOR RESPONSIBILITIES

Operating a motor vehicle on National Forest System roads, National Forest System trails, and in areas on National Forest System lands carries a greater responsibility than operating that vehicle in a city or other developed setting. Not only must you know and follow all applicable traffic laws, you need to show concern for the environment as well as other forest users. The misuse of motor vehicles can lead to the temporary or permanent closure of any designated road, trail, or area. As a motor vehicle operator, you are also subject to State traffic law, including State requirements for licensing, registration, and operation of the vehicle in question.

Motor vehicle use, especially off-highway vehicle use, involves inherent risks that may cause property damage, serious injury, and possibly death to participants. Drive cautiously and anticipate rough surfaces and features, such as snow, mud, vegetation, and water crossings common to remote driving conditions. By your participation, you voluntarily assume full responsibility for these damages, risks, and dangers. Take care at all times to protect yourself and those under your responsibility.

Much of the Shasta-Trinity National Forest is remote. Medical assistance may not be readily available. Cellular telephones do not work in many areas of the Shasta-Trinity National Forest. Take adequate food, water, first-aid supplies, and other equipment appropriate for the conditions and expected weather.

ALWAYS REMEMBER TO RESPECT PRIVATE LAND! PROTECT YOUR PRIVILEGE. STAY ON DESIGNATED ROADS AND TRAILS AND IN DESIGNATED AREAS.

Read and understand this map in its entirety. If you have questions please contact the Shasta-Trinity National Forest for clarification.

As a motor vehicle operator on a National Forest System road, trail, or area, you must comply with this map, as well as all Federal, State, and local laws and regulations. Compliance with these rules is your responsibility.

PROHIBITIONS

It is prohibited to possess or operate a motor vehicle on National Forest System lands on the Shasta-Trinity National Forest other than in accordance with these designations (36 CFR 261.13).

Violators of 36 CFR 261.13 are subject to a fine of up to \$5,000, imprisonment for up to 6 months, or both (18 U.S.C. 3571(e)). This prohibition applies regardless of the presence or absence of signs.

This map does not display nonmotorized uses, over-snow uses, or other facilities and attractions on the Shasta-Trinity National Forest. Obtain forest visitor information from the local national forest office.

Designated roads, trails, and areas may also be subject to temporary, emergency closures. As a visitor, you must comply with signs notifying you of such restrictions. A national forest may issue an order to close a road, trail, or area on a temporary basis to protect the life, health or safety of forest visitors or the natural or cultural resources in these areas. Such a temporary and/or emergency closures are consistent with the Travel Management Rule (36 CFR 212.52 (b)), 36 CFR 261 subpart B).

The designation "road or trail open to all motor vehicles" does not supersede State traffic law.

PURPOSE AND CONTENTS OF THIS MAP

The designations shown on this motor vehicle use map (MVUM) were made by the responsible official pursuant to 36 CFR 212.51, are effective as of the date on the front cover of this MVUM, and will remain in effect until superseded by next year's MVUM.

David R. Myers
Forest Supervisor, Shasta-Trinity National Forest

It is the responsibility of the user to acquire the current MVUM. This map shows the National Forest System roads, National Forest System trails, and the areas on National Forest System lands in the Big Bar Ranger District that are designated for motor vehicle use pursuant to 36 Code of Federal Regulations (CFR) 212.51. This MVUM also identifies the vehicle classes allowed on each route and in each area, and any seasonal restrictions that apply on those routes and in those areas.

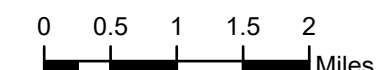
Designation of a road, trail, or area for motor vehicle use by a particular class of vehicle under 36 CFR 212.51 should not be interpreted as encouraging or inviting use or implying that the road, trail, or area is passable, actively maintained, or safe for travel. Motor vehicle designations include parking along designated routes and at facilities associated with designated routes when it is safe to do so and when not causing damage to National Forest System resources. Seasonal weather conditions and natural events may render designated roads and trails impassable for extended periods. Designated areas may contain dangerous or impassable terrain. Many designated roads and trails may be passable only by high-clearance vehicles or four-wheel-drive vehicles. Maintenance of designated roads and trails will depend on available resources, and many may receive little maintenance.

This motor vehicle use map identifies those roads, trails, and areas designated for the motor vehicle use under 36 CFR 261.13. This is a limited purpose. The other public roads are shown for information and navigation purposes only and are not subject to designation under the Forest Service travel management regulation.

These designations apply only to National Forest System roads, National Forest System trails, and areas on National Forest System lands.

Legend

- Roads Open to Highway Legal Vehicles
- Roads Open to All Vehicles
- Trails Open to All Vehicles
- Special Vehicle Designation, Roads Open to High Clearance Vehicles Only
- Seasonal Designation (See Table)
- Highways, U.S. State
- Other Public Roads
- Short Route Identifier
- ▲ FS Campground
- ▲ Picnic Area
- ▲ Information Site
- ▲ Peaks
- ▭ Forest Boundary
- ▭ National Forest System Lands
- ▭ Non-National Forest System Lands within the National Forest
- ▭ Wilderness Areas
- ▭ Township and Range Lines
- ▭ Section Lines
- ▭ Large Lakes and Rivers



EXPLANATION OF LEGEND ITEMS

Roads Open to Highway Legal Vehicles Only:

These roads are open only to motor vehicles licensed under State law for general operation on all public roads within the State.

Roads Open to All Vehicles:

These roads are open to all motor vehicles, including smaller off-highway vehicles that may not be licensed for highway use (but not to oversized or overweight vehicles under State traffic law).

Trails Open to All Vehicles:

These trails are open to all motor vehicles, including both highway legal and nonhighway legal vehicles.

Special Vehicle Designation:

This symbol indicates the road or trail is open to classes of vehicles other than those listed above.

Seasonal Designation:

This symbol, used in conjunction with one of the other road or trail symbols, indicates that the road or trail is open only during certain portions of the year. Refer to the Seasonal and Special Designation Table for further instructions.

Other Public Roads and Trails:

- Highways, U.S., State
- Other Public Roads

These symbols are used to show routes the Forest Service does not have jurisdiction over and has not designated for motorized use. These symbols are part of the reference layers showing connections to towns and cities outside the forest boundary.

Short Route Identifier:

70333

This symbol is used for routes that are too short to show an actual symbol type on the map. The symbol contains the number of the road or trail. Users should refer to the corresponding number in the Short Route Table for designation information.

Parking along Designated Routes
Motor vehicles may be parked within one vehicle length from the edge of the road surface when it is safe to do so without causing damage to NFS resources or facilities, unless prohibited by state law, a traffic sign, or an order (36 CFR 261.54).

Special Vehicle Designation
Special vehicle designation roads are open to high clearance vehicles only.

INFORMATION SOURCES

Shasta-Trinity National Forest Headquarters
3644 Antech Parkway, Redding, CA 96002
(530) 226-2500 TTY-TDD: (530) 226-2490
www.fs.fed.us/5/shastatrinity

Big Bar Ranger Station
Highway 299 West, Star Route 1, Box 10
Big Bar, CA 96010
(530) 623-6106

Harrison Gulch Ranger Station
HC01 Box 400
2555 State Highway 36, Platina, CA 96076
(530) 352-4211

Hayfork Ranger Station
P.O. Box 159, Hayfork, CA 96041
(530) 628-5227

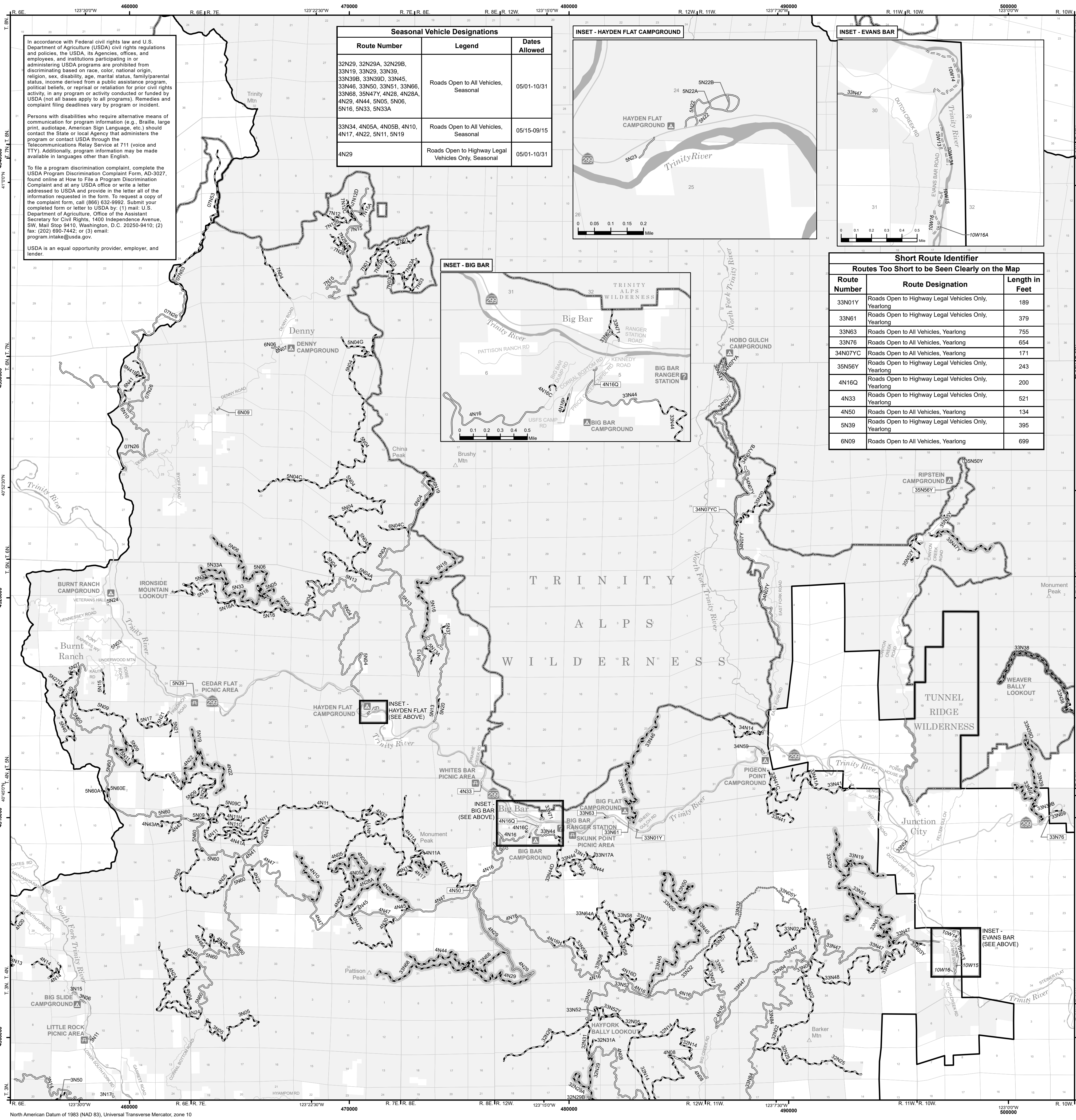
McCloud Ranger Station
P.O. Box 1620, 2019 Forest Road, McCloud, CA 96057
(530) 964-2184

Mt. Shasta Ranger Station
204 West Alma Street, Mt. Shasta, CA 96067
(530) 926-4511

Shasta Lake Ranger Station
14225 Holiday Road, Redding, CA 96003
(530) 275-1587
Visitor Information Center: (530) 275-1589

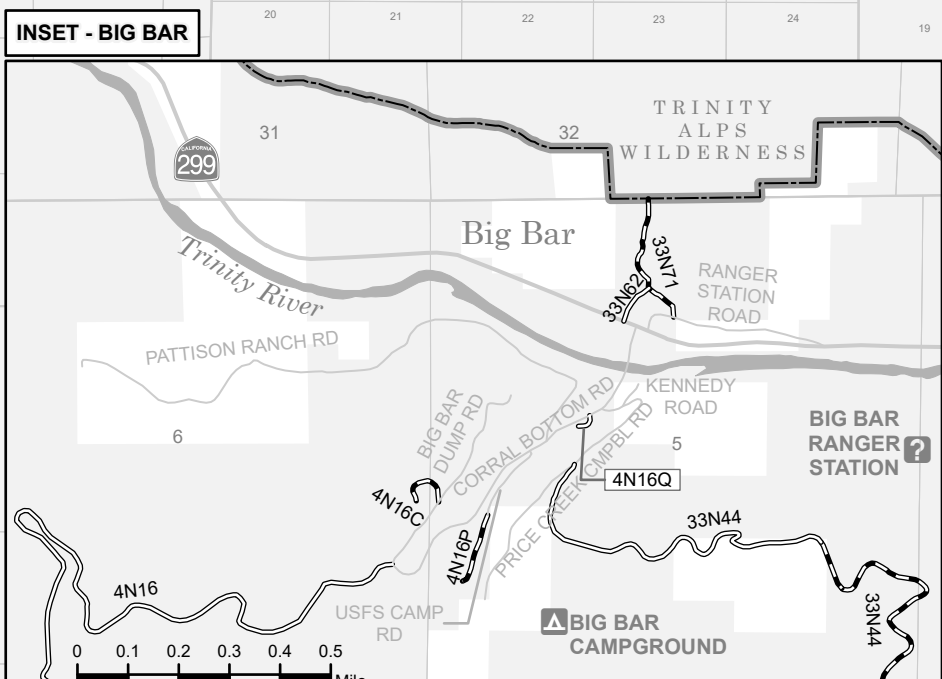
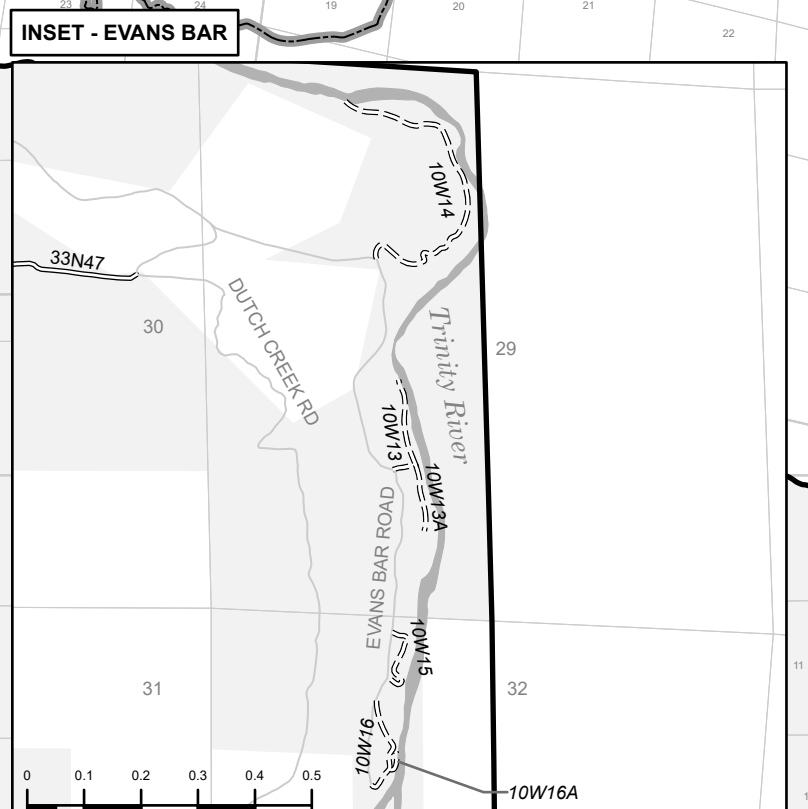
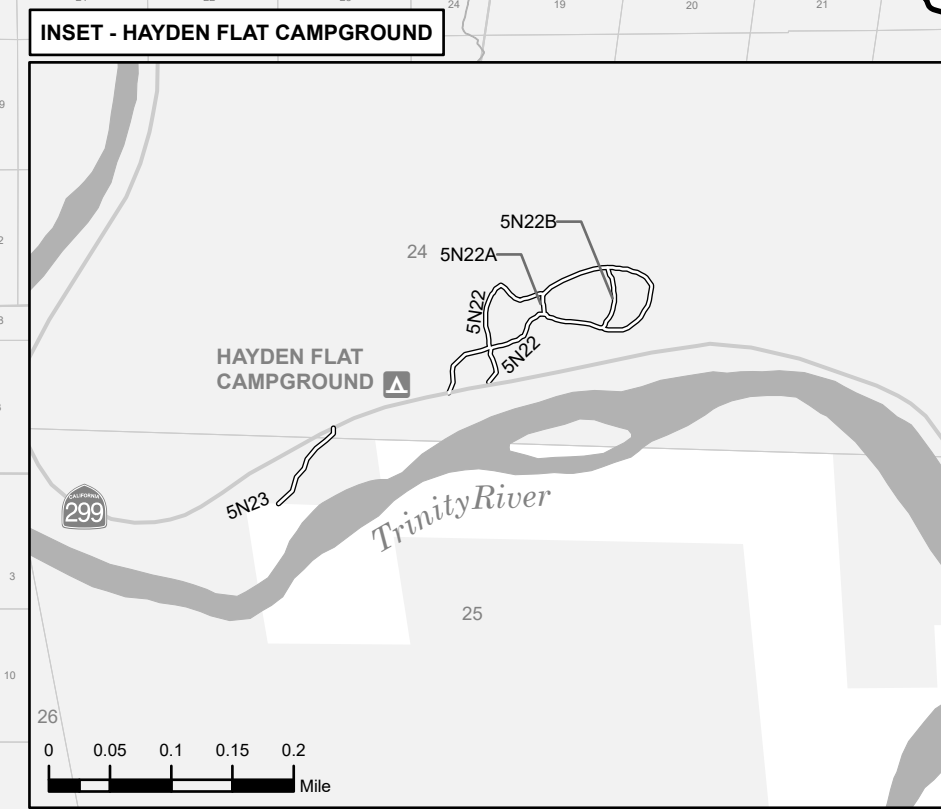
Weaverville Ranger Station
P.O. Box 1190, 360 Main Street, Weaverville, CA 96093
(530) 623-2121

In Case of Emergency
In case of medical or law enforcement emergencies, dial 911. Please be advised that many areas of the forest are not covered by regular cell phone service.



Seasonal Vehicle Designations

Route Number	Legend	Dates Allowed
32N29, 32N29A, 32N29B, 33N19, 33N29, 33N39, 33N39B, 33N39D, 33N45, 33N46, 33N50, 33N51, 33N66, 33N68, 33N47, 4N28, 4N28A, 4N29, 4N44, 5N05, 5N06, 5N16, 5N33, 5N33A	Roads Open to All Vehicles, Seasonal	05/01-10/31
33N34, 4N05A, 4N05B, 4N10, 4N17, 4N22, 5N11, 5N19	Roads Open to All Vehicles, Seasonal	05/15-09/15
4N29	Roads Open to Highway Legal Vehicles Only, Seasonal	05/01-10/31



Short Route Identifier
Routes Too Short to be Seen Clearly on the Map

Route Number	Route Designation	Length in Feet
33N01Y	Roads Open to Highway Legal Vehicles Only, Yearlong	169
33N61	Roads Open to Highway Legal Vehicles Only, Yearlong	379
33N63	Roads Open to All Vehicles, Yearlong	755
33N76	Roads Open to All Vehicles, Yearlong	654
34N07YC	Roads Open to All Vehicles, Yearlong	171
35N56Y	Roads Open to Highway Legal Vehicles Only, Yearlong	243
4N16Q	Roads Open to Highway Legal Vehicles Only, Yearlong	200
4N33	Roads Open to Highway Legal Vehicles Only, Yearlong	521
4N50	Roads Open to All Vehicles, Yearlong	134
5N39	Roads Open to Highway Legal Vehicles Only, Yearlong	395
6N09	Roads Open to All Vehicles, Yearlong	699

Motor Vehicle Use Map
Shasta-Trinity National Forest

Big Bar Ranger District



Other options for viewing or using this map include:

- View or download a copy of this map using your computer.
- Use the Avenza PDF Maps app (free) on iOS (Apple) and Android devices.

For more details go to:

<http://www.fs.usda.gov/slnf>

or scan this code with your smartphone or tablet.



United States Department of Agriculture

California America's Great Outdoors 2014

