


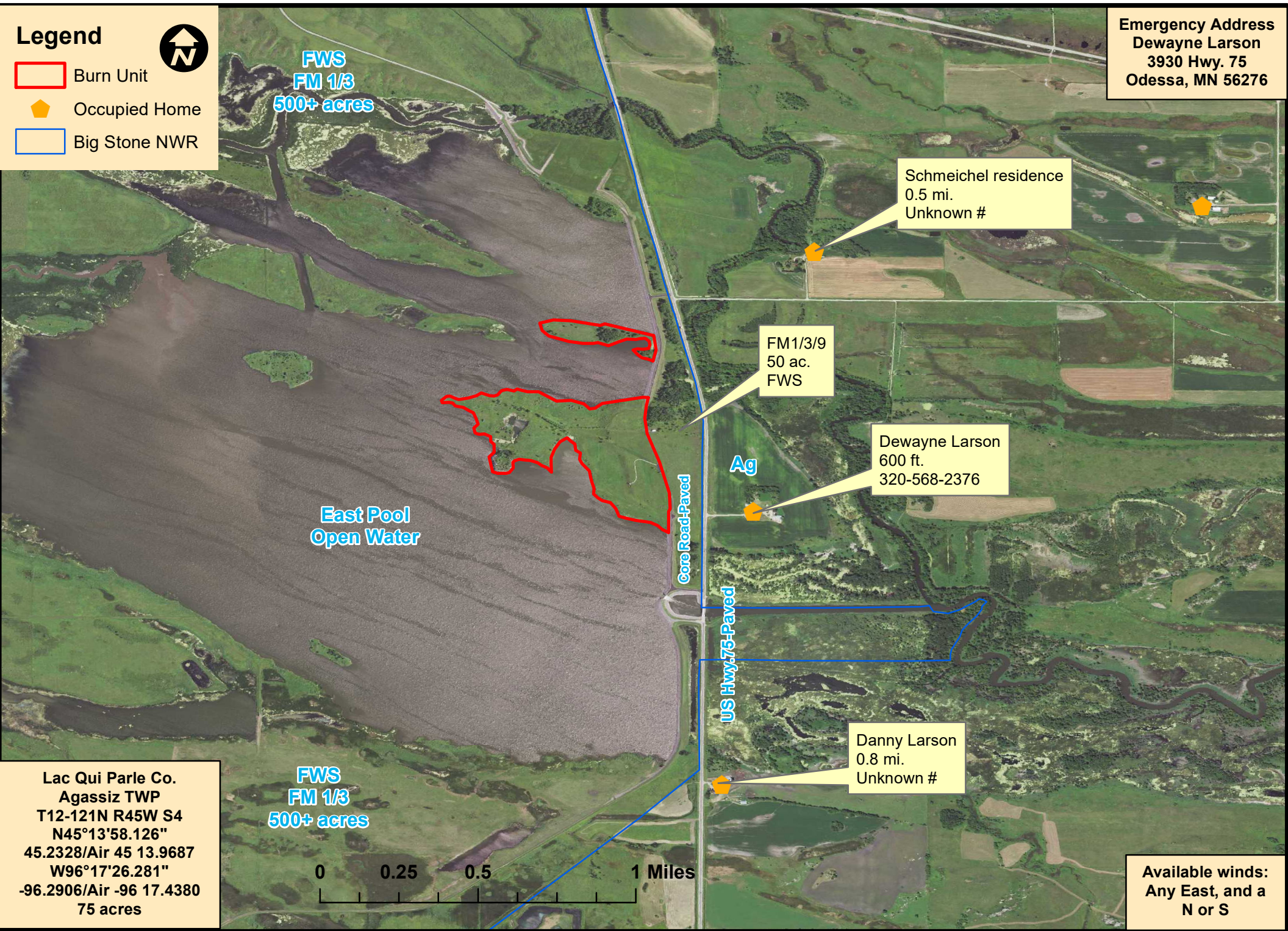



# Overlook Contingency Map

Emergency Address  
Dewayne Larson  
3930 Hwy. 75  
Odessa, MN 56276

**Legend**

-  Burn Unit
-  Occupied Home
-  Big Stone NWR



Schmeichel residence  
0.5 mi.  
Unknown #

FM1/3/9  
50 ac.  
FWS

Dewayne Larson  
600 ft.  
320-568-2376

Danny Larson  
0.8 mi.  
Unknown #

Lac Qui Parle Co.  
Agassiz TWP  
T12-121N R45W S4  
N45°13'58.126"  
45.2328/Air 45 13.9687  
W96°17'26.281"  
-96.2906/Air -96 17.4380  
75 acres

FWS  
FM 1/3  
500+ acres



Available winds:  
Any East, and a  
N or S