




Overlook Ops. Map

Legend

-  Burn Unit
-  Occupied Home
-  Big Stone NWR



Possibly access unit on foot here or cross with Marshmaster/boat

East Pool
Open Water

1

2

4

3

Storage Shed

Ag

FM1/3/9
50 ac.
FWS

5

Dewayne Larson
320-568-2376

US Hwy.75-Paved

Treepile
outside
of unit

East Pool
Open Water

Overlook viewing deck

6

Core Road-Paved

Emergency Address
Dewayne Larson
3930 Hwy. 75
Odessa, MN 56276

Available winds:
Any East, and a
N or S

Sample Ignition
w/SE winds

- 1-2
- 3-4 & 3-7
- 7-6 & 4-5-6

Lac Qui Parle Co.
Agassiz TWP
T12-121N R45W S4
N45°13'58.126"
45.2328/Air 45 13.9687
W96°17'26.281"
-96.2906/Air -96 17.4380
75 acres

0 0.125 0.25 0.5 Miles