







Legend

-  Pavilion
-  Residence
-  Business
-  Control Line
-  Burn Unit
- Boundaries**
-  WPA



Townsend Middle Ops Map

Emergency Address
PWLC - 602 MN-210 East,
Fergus Falls, MN 56537



Otter Tail County
Buse TWP
T132N R43W S10
46.2622778
96.066389
138 Acres

Source: Esri, USDA FSA, Source: Esri, Vantor, Earthstar Geographics, and the GIS User Community, Esri Community Maps Contributors, MN Dept Natural Resources, © OpenStreetMap, Microsoft, Esri, TomTom, Garmin, SafeGraph, GeoTechnologies, Inc, METI/NASA, USGS, EPA, NPS, US Census Bureau, USDA, USEWS

N, NNW, NNE Winds Available