
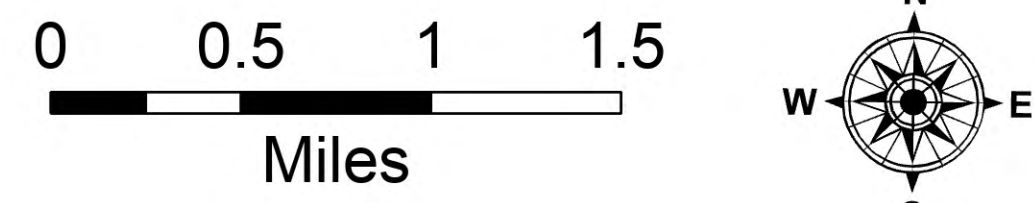


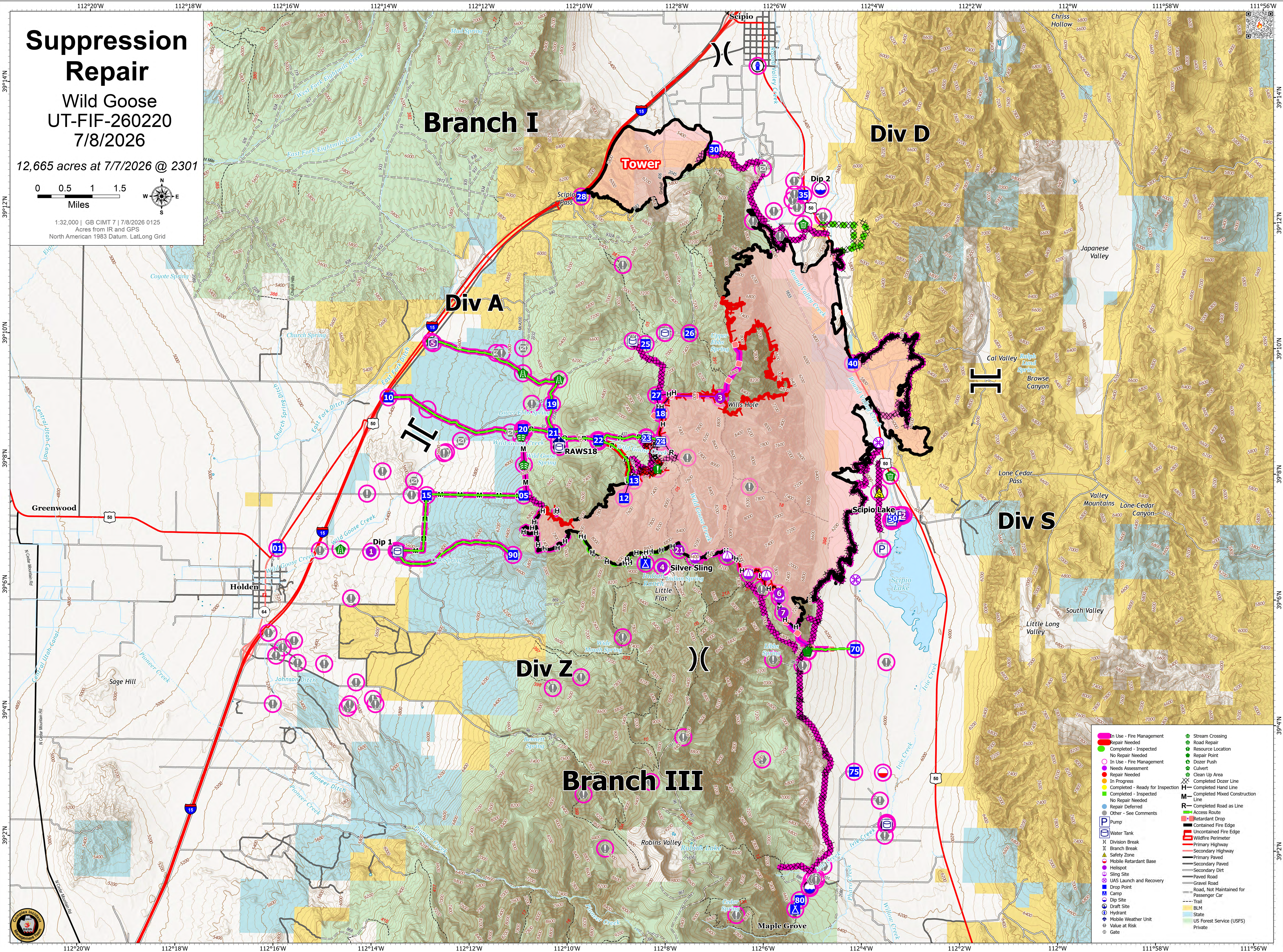
Suppression Repair

Wild Goose
UT-FIF-260220
7/8/2026

12,665 acres at 7/7/2026 @ 2301



1:32,000 | GB CIMT 7 | 7/8/2026 0125
Acres from IR and GPS
North American 1983 Datum, Lat/Long Grid



- In Use - Fire Management
- Repair Needed
- Completed - Inspected
- No Repair Needed
- In Use - Fire Management
- Needs Assessment
- Repair Needed
- In Progress
- Completed - Ready for Inspection
- Completed - Inspected
- No Repair Needed
- Repair Deferred
- Other - See Comments
- Pump
- Water Tank
- Camp
- Dip Site
- Draft Site
- Hydrant
- Mobile Weather Unit
- Gate
- Stream Crossing
- Road Repair
- Resource Location
- Repair Point
- Dozer Push
- Culvert
- Clean Up Area
- Retardant Drop
- Completed Dozer Line
- Completed Hand Line
- Completed Mixed Construction Line
- Completed Road as Line
- Access Route
- Retardant Drop
- Contained Fire Edge
- Uncontained Fire Edge
- Wildfire Perimeter
- Primary Highway
- Secondary Highway
- Primary Paved
- Secondary Paved
- Completed Dirt
- Paved Road
- Gravel Road
- Road, Not Maintained for Passenger Car
- Trail
- BLM
- State
- US Forest Service (USFS)
- Private