

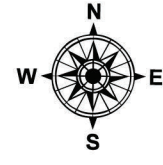
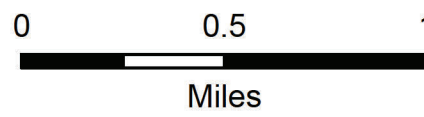
# Operations

Beehive

2026-COUPD-000064

6/15/2026

336 acres at 6/11/2026 1700

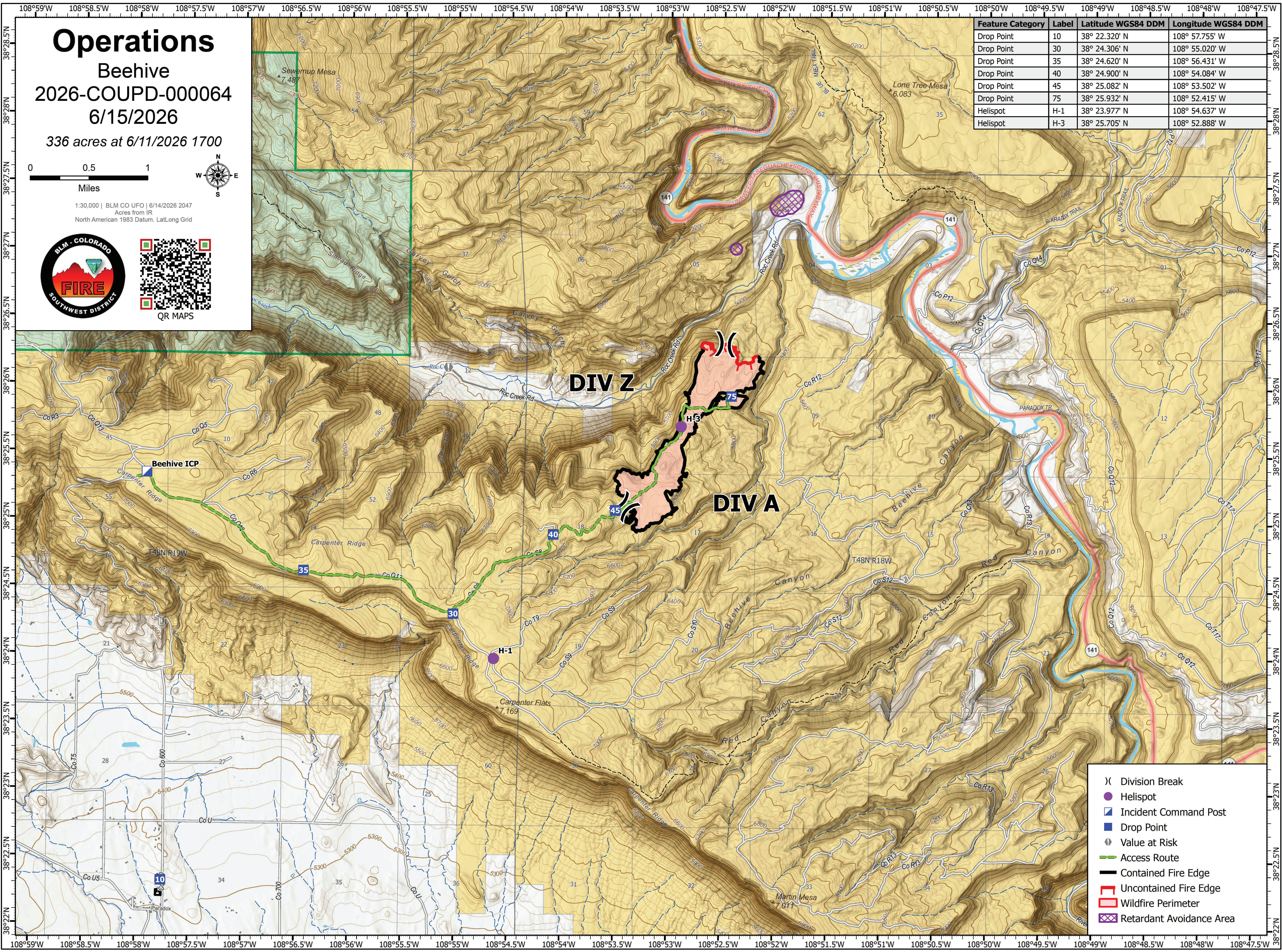


1:30,000 | BLM CO UFO | 6/14/2026 2047  
Acres from IR  
North American 1983 Datum, Lat/Long Grid



QR MAPS

Feature Category	Label	Latitude WGS84 DDM	Longitude WGS84 DDM
Drop Point	10	38° 22.320' N	108° 57.755' W
Drop Point	30	38° 24.306' N	108° 55.020' W
Drop Point	35	38° 24.620' N	108° 56.431' W
Drop Point	40	38° 24.900' N	108° 54.084' W
Drop Point	45	38° 25.082' N	108° 53.502' W
Drop Point	75	38° 25.932' N	108° 52.415' W
Helispot	H-1	38° 23.977' N	108° 54.637' W
Helispot	H-3	38° 25.705' N	108° 52.888' W



- (X) Division Break
- Helispot
- Incident Command Post
- Drop Point
- Value at Risk
- Access Route
- Contained Fire Edge
- Uncontained Fire Edge
- Wildfire Perimeter
- ▨ Retardant Avoidance Area