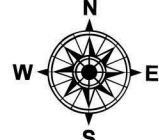
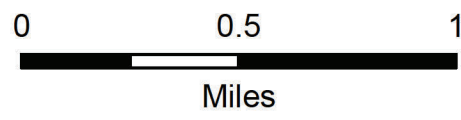


Operations

Paradox Trail
2026-COUPD-000063
6/13/2026

53 acres at 6/11/2026 1630

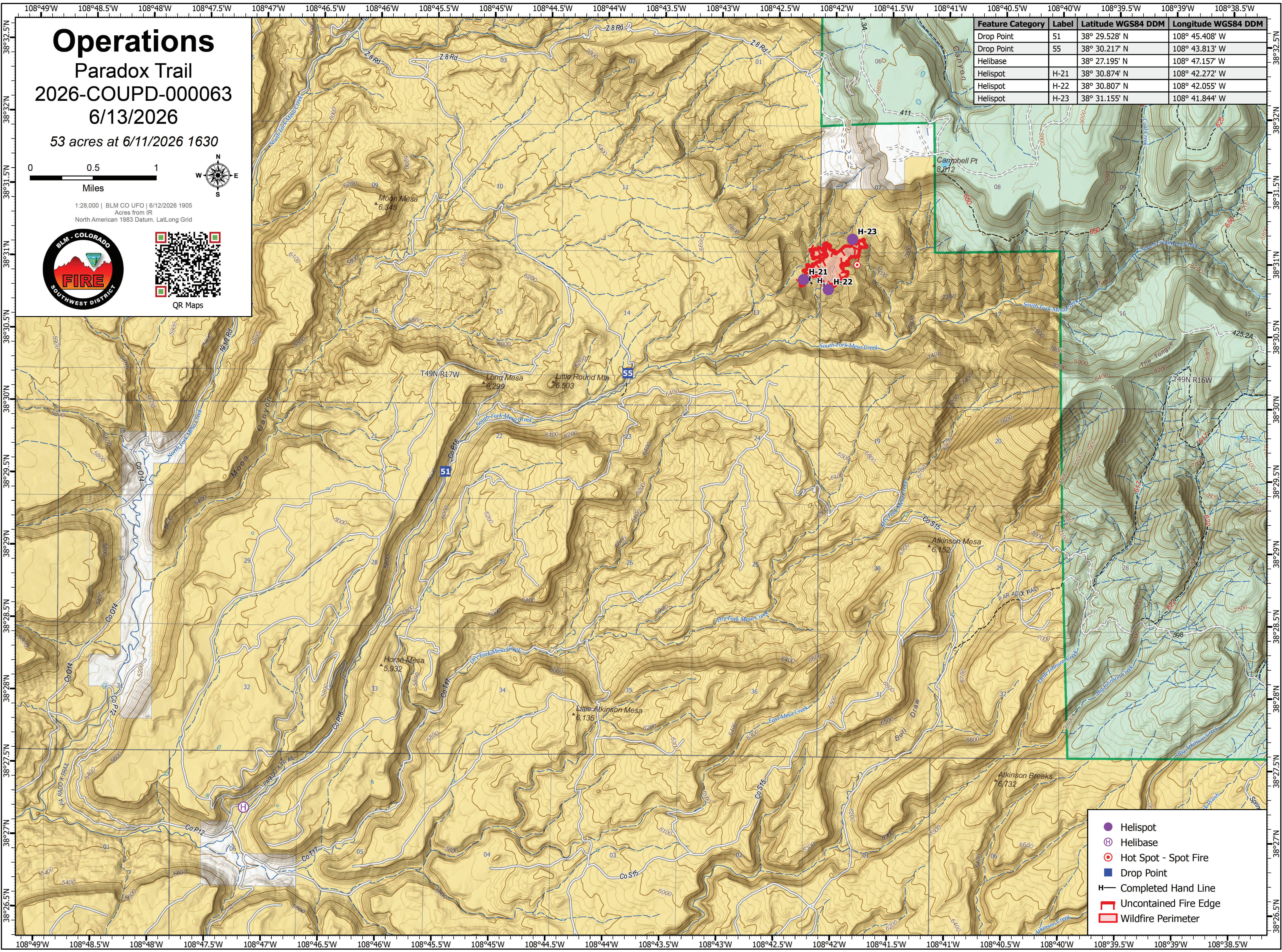


1:28,000 | BLM CO UFO | 6/12/2026 1905
Acres from IR
North American 1983 Datum, Lat,Long Grid



QR Maps

Feature Category	Label	Latitude WGS84 DDM	Longitude WGS84 DDM
Drop Point	51	38° 29.528' N	108° 45.408' W
Drop Point	55	38° 30.217' N	108° 43.813' W
Helibase		38° 27.195' N	108° 47.157' W
Helispot	H-21	38° 30.874' N	108° 42.272' W
Helispot	H-22	38° 30.807' N	108° 42.055' W
Helispot	H-23	38° 31.155' N	108° 41.844' W



- Helispot
- H Helibase
- Hot Spot - Spot Fire
- Drop Point
- Completed Hand Line
- Uncontained Fire Edge
- Wildfire Perimeter