
















Public Information

Jones
AZ-A4S-260453
5/14/2026

84 acres at 5/11/2026 @ 1730

1:15,000 | Jones GIS | 5/13/2026 1920
Acres from IR and GPS
North American 1983 Datum. Lat/Lon Grid

-  Fire Location
-  Contained Fire Edge
-  Uncontained Fire Edge
-  Wildfire Perimeter
-  Railroad
-  Primary Highway
-  Secondary Highway
-  Primary Paved Road
-  Secondary Paved Road
-  Dirt Road
-  Stream / River
-  Stream / River Intermittent
-  Artificial Path
-  Wash
-  Freshwater Forested/Shrub Wetland

