

106°37.07'W

106°37.03'W

106°37'W

106°36.97'W

106°36.94'W












106°36.9'W




Camp Map

McCauley Springs

NM-SNF-000312

1:1,300 | SW CIMT 3 | 8/29/2026 0851
 Acres from IR and GPS
 North American 1983 Datum, Lat/Long Grid

-  Trailer
-  Yurt
-  Caterer
-  Dumpster
-  Hot Hand Wash Trailer
-  Light Tower
-  Lunches
-  PortaPot
-  Security
-  Shower
-  Supply

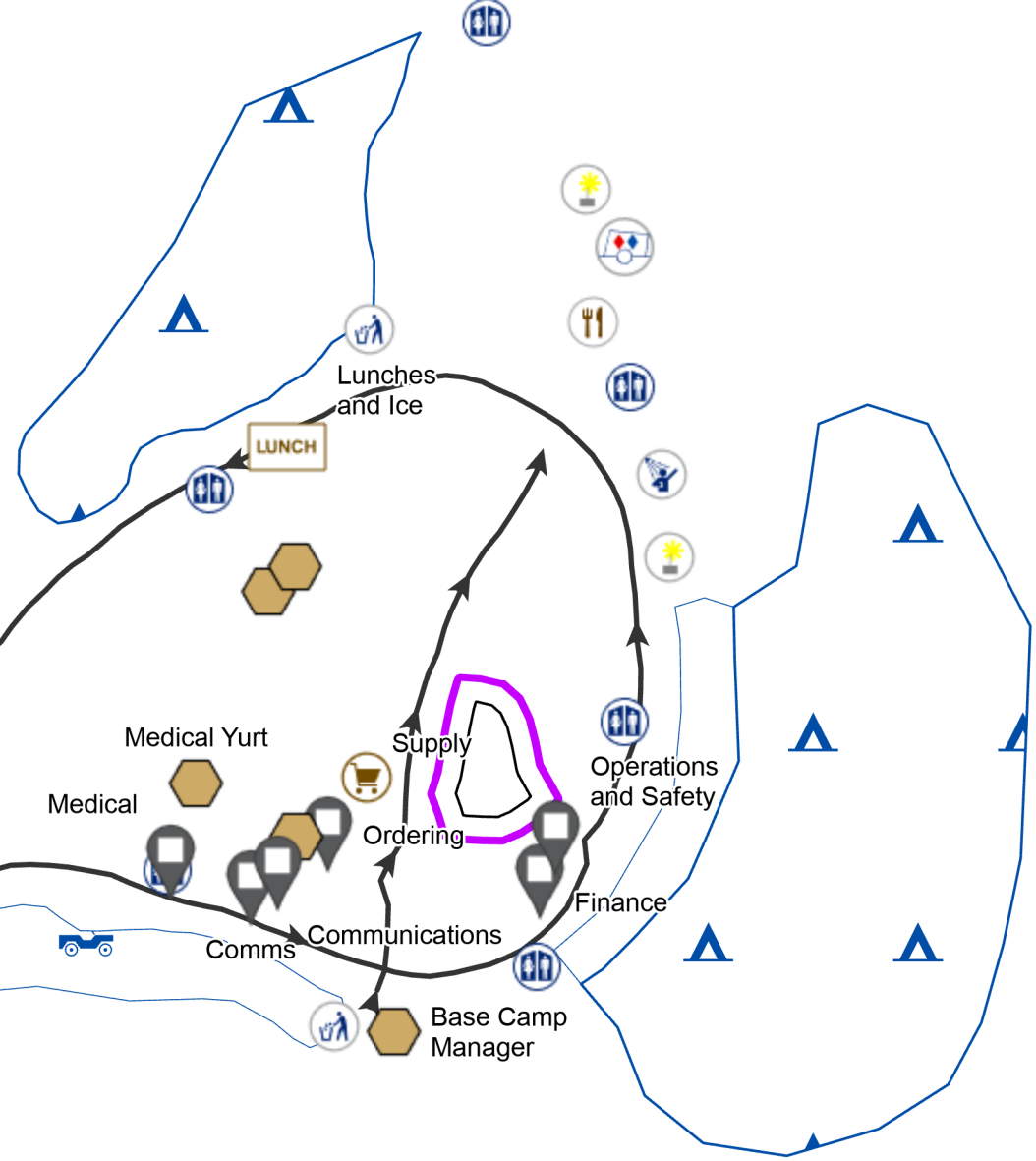
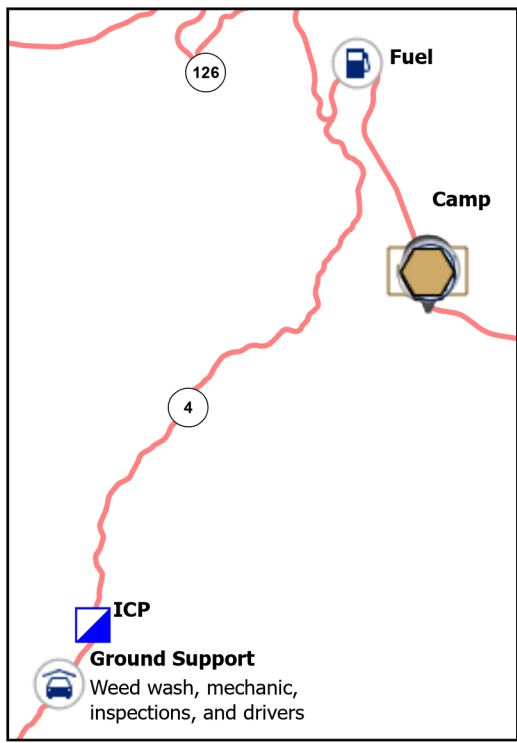
-  One-Way Traffic
-  Briefing
-  Camping
-  Parking

Hours of Operation
 Showers: 0500-1200 and 1400-2200
 Catering: 0500-0830 and 1800-2100
 Supply: 0600-2130
 Fuel: 0530-2100



0 0.01 0.01 0.02

Miles



35°50.47'N

35°50.44'N

35°50.36'N

35°50.47'N

35°50.44'N

35°50.4'N

35°50.36'N

106°37.07'W

106°37.03'W

106°37'W

106°36.97'W

106°36.94'W

106°36.9'W