






# Tonto National Forest – Avenza PDF Maps




The GIS staff has set up a site to Download PDF Maps for use in the Avenza Maps Application for the Tonto National Forest and will be updated as needed.

## To Download Maps to Avenza:

### Apple:

1. Open Avenza 
2. Tap Import Map on Top Right 
3. Tap QR code Symbol on Top Right 
4. Scan the QR Code
5. Select the Map Product to Download
6. Tap the Share Button on Top Right 
7. Tap the Avenza Maps Icon 
8. This will Download the Map to Avenza

### Android:

1. Open Camera 
2. Scan the QR Code
3. Select the Map Product to Download
4. Open Avenza 
5. Tap Plus Sign on Bottom Right 
6. Select “Download or Import a Map”
7. Select “Cloud Storage or Device”
8. Select the Downloaded Map
9. This will Download the Map to Avenza

## Tonto Maps



[https://ftp.wildfire.gov/public/incident specific maps/southwest/Fuels/AZ-TNF/Fire%20Response/Maps/](https://ftp.wildfire.gov/public/incident%20specific%20maps/southwest/Fuels/AZ-TNF/Fire%20Response/Maps/)