


Tonto National Forest – Fire Field Maps Briefing Guide



ArcGIS Field Maps

Group:


SW Tonto NF – IA Map:



SW Tonto NF - IA Map
Tonto National Forest Initial Attack Map for all Stat Fire Incidents. Personnel can add fire related features like fire origin, comple...
Last updated: Jul 3, 2024 | Viewable by: Group members | Any organization

Field Maps:

2026 Tonto NF IA Field Map:

2026 Tonto NF IA Field Map


2026 Tonto National Forest Initial Attack Map for all Stat Fire Incidents. Personnel can add fire related features like hazards, completed line, fire perimeter, etc. and can determine whether values may be at risk by turning on additional layers.
 Web map | Item updated: Feb 10, 2026

Incident data collection map that includes National Operational data layers and Tonto Specific Reference layers.


Editable data:

- **Event Data (NIFS)** – National Operational data layers for collecting Incident Specific Features.
- **Structure Triage (NIFS)** – National Dataset Structure Assessments
- **Tonto Fire Prevention Signs** – This layer is for Tonto Prevention Signs and Group members have full edit access. Includes general Fire Prevention Sign data with fields for Fire Restriction Sign Status as well as Photos.

Non-Editable Tonto Specific Reference data:

- Initial Attack Reference Layers, Transportation Layers, Values at Risk Layers, Avoidance Layers, Range Layers, Hazards Layers, Boundary Layers, Township/Range, Ownership, Topo Basemap, etc.

BASIC 2026 Tonto NF IA Field Map:

BASIC 2026 Tonto NF IA Field Map


BASIC 2026 Tonto National Forest Initial Attack Field Map for all Stat Fire Incidents. This map has Basic Fire Information, no additional Tonto Reference Features. Only Fire related features like hazards, completed line, Fire perimeter, etc.
 Web map | Item updated: Feb 10, 2026

Incident data collection map that includes National Operational data layers.

Editable data:

- **Event Data (NIFS)** – National Operational data layers for collecting Incident Specific Features.
- **Structure Triage (NIFS)** – National Dataset Structure Assessments

TRAINING 2026 Tonto NF IA Field Map:

TRAINING 2026 Tonto NF IA Field Map

TRAINING 2026 Tonto National Forest Initial Attack Field Map intended for training and familiarization of the Field Maps mobile app and collecting Fire related features using the hosted Training NIFS.

Web map | Item updated: Feb 10, 2026

Training data collection map that includes National Training Operational data layers. Used for Training purposes.

Editable Data:

- **Event Data (Training NIFS)** – National Training Operational data layers.
- **Structure Triage (Training NIFS)** – National Training Dataset Structure Assessments

Tonto NF Fuels Field Map:

Tonto NF Fuels Field Map

Tonto National Forest Fuels Map for Fuels Projects. Personnel can add fuels related features like Prescribed Fire Areas, Fuels Treatments, etc. and can determine other risks by turning on additional layers.

Web Map | Item updated: Jan 6, 2025

Data collection map that includes Tonto Fuels data layers and Tonto Specific Reference layers.

Editable data:

- **Event Data (Fuels NIFS)** – National Operational Fuels data layers for collecting Fuels Specific Features.
- **Tonto Fuels Projects** – This layer is for Fuels Projects on the Forest. Recent and Projected Projects.
- **Tonto Fire Prevention Signs** – This layer is for Tonto Prevention Signs and Group members have full edit access. Includes general Fire Prevention Sign data with fields for Fire Restriction Sign Status as well as Photos.

Non-Editable Tonto Specific Reference data:

- Initial Attack Reference Layers, Transportation Layers, Values at Risk Layers, Avoidance Layers, Range Layers, Hazards Layers, Boundary Layers, Township/Range, Ownership, Topo Basemap, etc.

Tonto NF Current Wildfire Activity Map:

Tonto NF Current Wildfire Activity Map

This map contains Live data for Situational Awareness. It contains US wildfire locations (active/recent) and other sources of information related to wildfires.

Web Map | Item updated: Jan 6, 2025

Situational Awareness map that includes Live/Dynamic data layers from Dispatch, Weather Service, etc. This map does not have any editable data and can only be viewed while online (WiFi or Cellular).

Dashboards and Applications:

Tonto Fire Dashboard:

<p><input type="checkbox"/> Tonto Fire Dashboard</p> <p>Local wildfire information for the Tonto National Forest and neighbors.</p> <p> Web Experience Item updated: Jan 6, 2025</p>		
--	--	--

Dashboard viewable on web browser with Tonto Fire Summary data and relevant Fire Situational Awareness web sites. Best if used on desktop web browser but can be used on Mobile Devices

Tonto Fire Prevention Sign App:

<p><input type="checkbox"/> Tonto Fire Prevention Sign App</p> <p>The app contains information for Tonto Fire Prevention Signs.</p> <p> Instant App Item updated: Jan 6, 2025</p>		
---	--	--

Application for Tonto Fire Prevention Signs. Contains Information and Pictures including current Restriction Sign Status. Only attribute data of existing sign features can be edited in this App. Use the 2024 Tonto NF IA Field Map for full Tonto Fire Prevention Sign editing including adding new prevention signs and editing/adding sign photos.