










-  Tamarisk & Tocalote
-  Tocalote
-  Quino checkerspot butterfly
-  least Bell's viro
-  Coastal California Knatcatcher
-  Invasive Species Control
-  Invasive Species Detection
-  Bureau of Land Management
-  U.S. Fish and Wildlife Service
-  BAER Fire Perimeter
-  Fence treatments
-  Weed Monitoring along Dozer and Handline
-  Roads to Monitor



The data represented in this map were gathered from multiple sources which may vary in accuracy, scale and data. This map is for reference only and not an official declaration of boundaries or ownership.



**\*\* 2007 \*\***  
**Southern California**



**Locational Map**

