

# Tunk Block Fire WA-NES-001219



## Burn Severity

### Legend


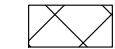


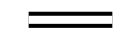






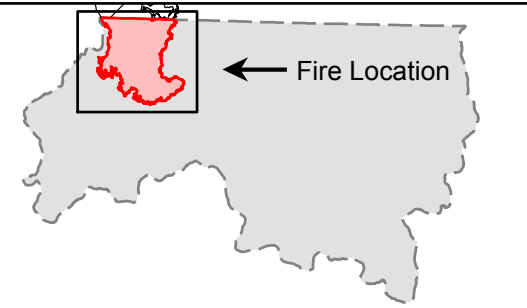
-  Reservation Boundary
-  Off Reservation
-  On Reservation
-  State Routes
-  Primary Roads
-  Secondary Roads
-  Unburned / Low
-  Low
-  Moderate
-  High
-  Streams

Image: ArcGIS Online World Hillshade



## BAER Project



Date: 9/22/2015

1:99,249 0 2.5 5 Miles