Chimney Tops 2 BAER
Modeled Watersheds

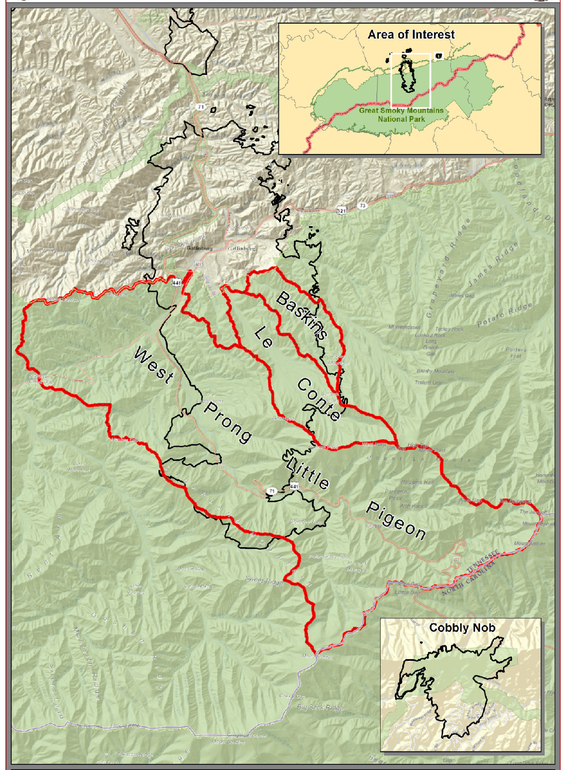

Fire Perimeter
Park Boundary
Watershed

No warranty expressed or implied is made regarding the accuracy or utility of the data and information on this map.

1:72,000

0 1 2 4 Miles

Chimney Tops 2 BAER
Baskins Creek Watershed Response

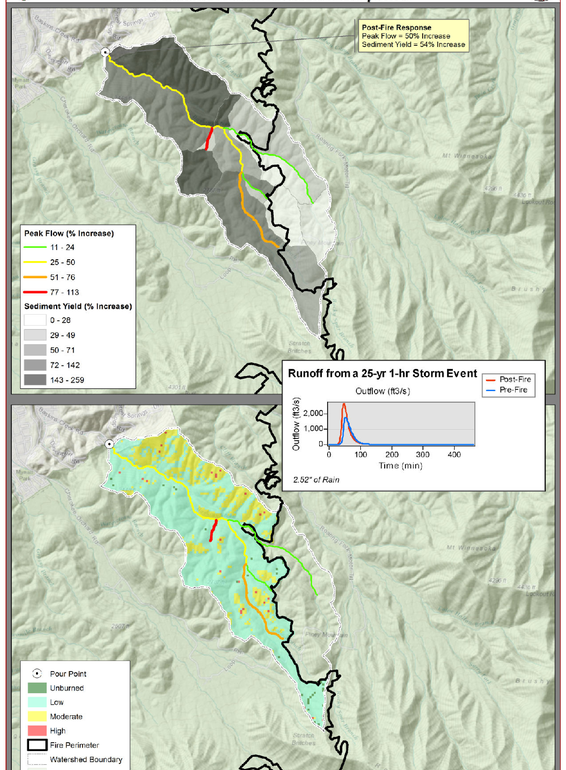

No warranty expressed or implied is made regarding the accuracy or utility of the data and information on this map.

0 0.4 0.8 1.6 Miles

1:30,000

Chimney Tops 2 BAER
West Prong Little Pigeon Watershed Response

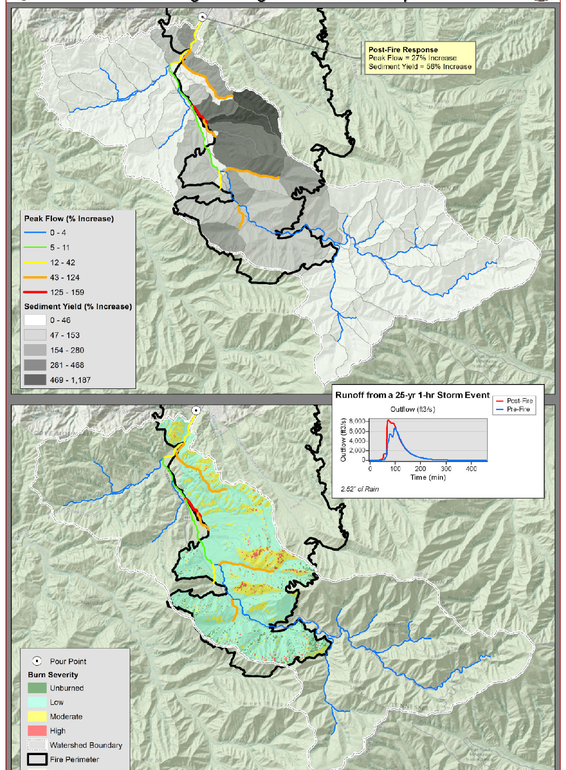

No warranty expressed or implied is made regarding the accuracy or utility of the data and information on this map.

0 1 2 4 Miles

1:75,000

Chimney Tops 2 BAER
Le Conte Creek Watershed Response

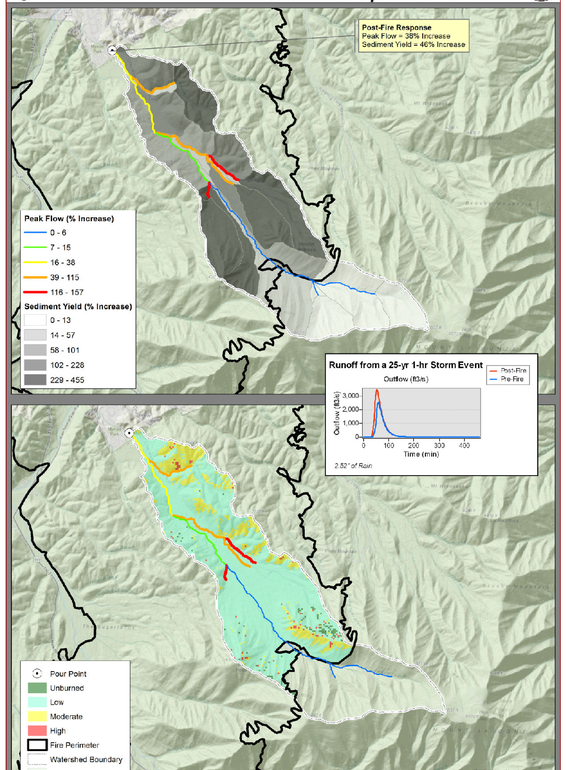

No warranty expressed or implied is made regarding the accuracy or utility of the data and information on this map.

0 0.5 1 2 Miles

1:40,000