






INFRARED MAP
 Tubbs (CA-LNU-10104)
 Central LNU Complex
 Flight: October 10, 2017 @ 2144 MDT
 Acres - 30,232
 Change in Acres Since last GIS Perimeter - 3,587
 IRIN - Nate Yorgason



- Legend**
-  10/10/2017 2139 Tubbs IR Heat Perimeter
 -  Intense Heat
 -  Scattered Heat
 -  Isolated Heat Sources

Copyright © 2013 National Geographic Society, I-cubed